PHASE I ENVIRONMENTAL SITE ASSESSMENT
ASTM Standard E 1527-13

PEDRICK ROAD AT I80 PROPERTY
APN 0111-010-080
Pedrick Road
Dixon, Solano County, California

Brusca Project No. 137-010

Prepared for: **Buzz Oates Construction, Inc.**

March 17, 2022

Brusca Associates, Inc.
Environmental Engineering Geology

Table of Contents

EXECUTIVE SUMMARY ii
1.0 INTRODUCTION 1
1.1 PURPOSE AND KEY DEFINITIONS 1
1.2 PROPERTY INFORMATION AND LOCATION 2
1.3 SCOPE OF WORK 2
1.4 EXCEPTIONS AND LIMITATIONS 3
1.5 USER RELIANCE AND CONFIDENTIALITY 3
2.0 PHYSICAL SETTING 4
2.1 PHYSICAL SETTING SOURCES 4
2.2 TOPOGRAPHY 4
2.3 GEOLOGY AND SOILS 4
2.4 SURFACE WATER AND GROUNDWATER 4
3.0 SITE RECONNAISSANCE 5
3.1 SITE DESCRIPTION 5
3.2 HAZARDOUS SUBSTANCES AND PETROLEUM PRODUCTS 5
3.3 UTILITIES 5
3.4 COMMON SITE-SPECIFIC ENVIRONMENTAL CONCERNS 5
3.5 RESULTS OF SITE RECONNAISSANCE 6
4.0 ADJOINING SITE CONDITIONS AND USE 6
5.0 INTERVIEWS AND USER QUESTIONNAIRE 7
5.1 INTERVIEWS 7
5.2 USER QUESTIONNAIRE 7
6.0 PREVIOUS ENVIRONMENTAL INVESTIGATION 7
7.0 HISTORICAL RESEARCH 8
7.1 HISTORICAL INFORMATION SOURCES 8
7.2 SUMMARY OF PAST SITE CONDITIONS AND USAGE 9
7.3 PAST ADJOINING SITE USAGE 9
8.0 AGENCY RECORDS REVIEW 10
8.1 INFORMATION SOURCES 10
8.2 SUBJECT PROPERTY LISTINGS/RECORDS 11
8.3 NEARBY SITES LISTINGS/RECORDS 11
9.0 SIGNIFICANT DATA GAPS 13
10.0 FINDINGS, OPINIONS, AND CONCLUSIONS 13
11.0 STATEMENT OF QUALIFICATIONS 13
12.0 ENVIRONMENTAL PROFESSIONAL STATEMENT 14
13.0 CLOSING 14

ATTACHMENTS

Plate 1 - Vicinity Map
Plate 2 - Site Map

Appendix A – Photographs
Appendix B – User Questionnaire
Appendix C – Historical Information
Appendix D – Agency Listings Database Report (EDR)
Appendix E – Additional Information

EXECUTIVE SUMMARY

Brusca Associates, Inc. has prepared this *Phase I Environmental Site Assessment* of the subject property in general accordance with ASTM Standard E 1527-13. Our assessment has been performed to determine if the potential exists for significant site contamination from either on- or off-site sources for the purpose of identifying any *recognized environmental conditions* in connection with the subject property. We understand that this report will be used for environmental due diligence purposes related to a commercial real estate transaction involving the subject property.

The approximate 37.6-acre subject property is situated directly westerly of Pedrick Road and easterly of Interstate 80 in Dixon, Solano County, California. The subject property is addressed as Pedrick Road and is identified by the Solano County Assessor's Office as parcel number (APN) 0111-010-080. The subject site currently is comprised of undeveloped farmland. At the time of our reconnaissance, the property supported knee-high grasses. Utility poles and overhead power lines are situated along the southerly margin of the property. A few wooden produce advertisement signs are located on the far westerly portion of the property (along the margin of Interstate 80). Our reconnaissance identified no obvious evidence that current use or activities on the subject property have resulted in a significant release of hazardous substances or petroleum products to the environment on the subject property.

Our historical research indicates that the subject property has never been developed or supported any structures. It is indicated that the property has been used for farming activities (row and/or dry crops) since at least the 1930s. Our research indicates that a natural gas well was drilled to a total depth of 7,000 feet on the southwesterly portion of the subject property in 1988; it is reported that the well was a dry hole and was subsequently plugged and abandoned in early 1989. Our historical research has not revealed the likelihood that past on-site activities would have resulted in a significant release of hazardous substances or petroleum products to the environment on the subject property.

Neither our research of government agency information nor our observations of adjoining areas revealed evidence of nearby contamination conditions of sufficient magnitude or proximity to be considered a threat to the environment on the subject property.

This Phase I Environmental Site Assessment has not revealed evidence of *recognized environmental conditions* in connection with the subject property. In our opinion, the findings of this Phase I study do not warrant further due diligence environmental investigation of the subject property at this time. In consideration of the environmental condition of the property, please refer to the information contained in the remainder of this report.

Brusca Associates, Inc.
Environmental Engineering Geology

March 17, 2022

Buzz Oates Construction, Inc.
Attention: Joe Livaich
555 Capitol Mall, Suite 900
Sacramento, CA 95814

PHASE I ENVIRONMENTAL SITE ASSESSMENT
PEDRICK ROAD AT I80 PROPERTY
APN 0111-010-080
Pedrick Road
Dixon, Solano County, California
Brusca Project No. 137-010

1.0 INTRODUCTION

Brusca Associates, Inc. has completed this *Phase I Environmental Site Assessment* of the subject property at the request of Buzz Oates Construction, Inc. The approximate 37.6-acre subject property is situated directly westerly of Pedrick Road and easterly of Interstate 80 in Dixon, Solano County, California. The subject property is addressed as Pedrick Road and is identified by the Solano County Assessor's Office as parcel number (APN) 0111-010-080. The subject site currently is comprised of undeveloped farmland.

We understand that this report will be used for environmental due diligence purposes related to a commercial real estate transaction involving the subject property. This *Phase I Environmental Site Assessment* has been performed in general accord with the scope and limitations of the 2013 American Society for Testing and Materials (ASTM) *Standard Practice for Phase I Environmental Site Assessments Process* (E 1527-13).

1.1 PURPOSE AND KEY DEFINITIONS

The purpose of our assessment has been to identify any *recognized environmental conditions* in connection with the subject property to determine if the potential exists for significant site contamination from either on- or off-site sources. A *recognized environmental condition* is defined in the referenced standard as:

> "*the presence or likely presence of any hazardous substances or petroleum products in, on, or at a property: (1) due to any release to the environment; (2) under conditions indicative of a release to the environment; or (3) under conditions that pose a material threat of a future release to the environment. De minimis conditions are not recognized environmental conditions."* A *de minimis condition* is defined as "*a condition that generally does not present a threat to human health or the environment and that*

> *generally would not be the subject of an enforcement action if brought to the attention of appropriate governmental agencies. Conditions determined to be de minimis conditions are not recognized environmental conditions nor controlled recognized environmental conditions".*

We have also considered whether any *historical recognized environmental conditions* or *controlled recognized environmental conditions* are associated with the property. A *historical recognized environmental condition* is defined as:

> *"a past release of any hazardous substances or petroleum products that has occurred in connection with the property and has been addressed to the satisfaction of the applicable regulatory authority or meeting unrestricted use criteria established by a regulatory authority, without subjecting the property to any required controls (for example, property use restrictions, activity and use limitations, institutional controls, or engineering controls)".*

A *controlled recognized environmental condition* is defined as:

> *"a recognized environmental condition resulting from a past release of hazardous substances or petroleum products that has been addressed to the satisfaction of the applicable regulatory authority (for example, as evidenced by the issuance of a no further action letter or equivalent, or meeting risk-based criteria established by regulatory authority), with hazardous substances or petroleum products allowed to remain in place subject to the implementation of required controls (for example, property use restrictions, activity and use limitations, institutional controls, or engineering controls)".*

1.2 PROPERTY INFORMATION AND LOCATION

General Property Information/Location			
Property Name: Pedrick Road at I80 Property		Address: Pedrick Road, Dixon, California	
APN: 0111-010-080	County: Solano	Owner: Valley Iron, Inc.	
Location: See *Vicinity Map*, Plate 1			Size: Approx. 37.6 acres
Latitude/Longitude: 38.4828250, -121.8072220		Current Use: Agricultural	
Considered Future Use: Commercial/industrial			

1.3 SCOPE OF WORK

Protocol and ASTM Scope Items

This *Phase I Environmental Site Assessment* has been performed in general accord with the scope and limitations of the 2013 ASTM *Standard Practice for Phase I Environmental Site Assessments Process* (E 1527-13). A *Phase I Environmental Site Assessment* is the primary component of an "*All Appropriate Inquiry*" designed to evaluate the environmental integrity of a property as part of the due diligence required to qualify for Landowner Liability Protections under the Comprehensive Environmental Response, Compensation, and Liability Act (CERCLA). The regulatory requirements and standards for

Phase I environmental site assessment were established by the Federal Environmental Protection Agency and are outlined in 40 CFR Part 312, *"The Final Rule for Standards and Practices for All Appropriate Inquiries (AAI)"*.

The scope of this investigation included:

- Review of physical setting information sources
- Historical research, including review of any available, relevant environmental reports
- Site reconnaissance and observations of adjacent and nearby properties
- Interviews of individuals knowledgeable of the property and agency representatives
- Review of regulatory agency listings and records, including an agency database report
- Evaluation of the collected information, and preparation of this report

Non-ASTM Scope Items

The scope of work associated with this *Phase I Environmental Site Assessment* has not included soil, soil gas, or groundwater sampling/testing, a chain-of-title document search, an evaluation of business environmental risk, an environmental compliance audit, research regarding use limitations (deed restrictions), or a property lien search. Our study also has not included evaluation of the following non-ASTM scope items: asbestos-containing building materials or naturally-occurring asbestos; lead-based paint; indoor air quality; industrial hygiene or safety; cultural or historic resources; ecological resources or endangered species; wetlands; biological agents; or, mold. We could develop a scope and cost estimate for performance of non-ASTM scope items upon request.

1.4 EXCEPTIONS AND LIMITATIONS

No significant exceptions to or deviations from the ASTM standard (E 1527-13) were made during the course of our work. The ASTM Standard E 1527-13 is designed to establish good commercial and customary practices to be implemented by the Environmental Professional in performing Phase I assessment of a property in a manner that satisfies CERCLA requirements. Our services are performed in a manner consistent with the level of care and skill ordinarily exercised by members of the profession currently practicing in the same locality under similar conditions. The findings and conclusions presented herein are based on the cited reference materials, conversations, reconnaissance, and other information obtained from a variety of sources deemed to be reliable. No warranty regarding the accuracy of our opinions or conclusions is expressed or implied. It should be understood that the scope of investigation described herein is not exhaustive, and performance of a *Phase I Environmental Site Assessment* cannot completely eliminate uncertainties regarding the potential for environmental impairment of a property.

1.5 USER RELIANCE AND CONFIDENTIALITY

Buzz Oates Construction, Inc. and PW Fund B Development, LLC may read and rely upon the information, findings, conclusions, and recommendations contained herein. Without prior written consent of the client, Brusca Associates, Inc. will keep confidential and not disclose to any person or entity, any data or information provided by the client or generated in conjunction with the performance of this study. Provisions of confidentiality shall not apply to data or information obtained from the public domain or acquired from third parties not under obligation to the client to maintain confidentiality.

2.0 PHYSICAL SETTING

2.1 PHYSICAL SETTING SOURCES

Sources used to determine the regional setting during this study have included the following:

- 1977 CGS Geologic Map of California (1:750,000)
- 1981 CGS Geologic Map of the Sacramento Quadrangle (1:250,000)
- 1985 USGS Geologic Map of the Late Cenozoic Deposits of the Sacramento Valley (1:62,500)
- USGS Dixon Quadrangle (1:24,000)

2.2 TOPOGRAPHY

As shown on the USGS Dixon Quadrangle (see Plate 1), the subject property is situated at elevations on the order of 60 feet above sea level. The site is relatively flat, and surface gradients in the vicinity slope gently toward the southeast.

2.3 GEOLOGY AND SOILS

The subject property is situated within the Sacramento Valley in the Great Valley geomorphic province of California. The valley was formed by tilting of the Sierran Block with the western side dropping to form the valley and the eastern side uplifting to form the Sierra Nevada. The valley is characterized by a thick sequence of sediments derived from erosion of the adjacent Sierra Nevada to the east and the Coast Ranges to the west. These sedimentary rocks are mainly Cretaceous in age. The depth of the sediments varies from a thin veneer at the edges of the valley to depths in excess of 50,000 feet near the western edge of the valley. California Geological Survey (CGS) mapping indicates that the geologic materials in the vicinity of the subject site are identified as Quaternary alluvial fan deposits.

Soil mapping by the the US Department of Agriculture (USDA) Natural Resources Conservation Service (NRCS) indicates that the majority of onsite soils are identified as Capay silty clay loam. This soil unit is indicated to be moderately well drained. Soils on the far northeasterly portion of the subject property are identified as Yolo loam; this soil unit is indicated to be well drained.

2.4 SURFACE WATER AND GROUNDWATER

There are no surface water bodies on the subject property. A stormwater retention pond associated with the northerly adjoining TEC Equipment facility borders the site to the north; this pond was dry at the time of our reconnaissance. The nearest prominent surface water feature, Putah Creek, is situated approximately three miles northeasterly of the subject site, at its closest point. Storm water generated on the subject property would appear to be directed towards adjoining properties and Pedrick Road. We observed no evidence of suspicious run-off to, or from the subject property during our recent site visit.

Groundwater conditions within the general area of the subject property have been considered utilizing information obtained from the California Department of Water Resources, Solano County, and the California Regional Water Quality Control Board. We also have considered groundwater elevation data

obtained during past groundwater monitoring and subsurface investigations on property to the south of the subject site (former Mistler facility, discussed later in this report). The available information indicates seasonally variable groundwater depths ranging from about 20 to 40 feet. The regional groundwater flow direction is indicated to be southeasterly.

3.0 SITE RECONNAISSANCE

Site Reconnaissance		
Date: February 22, 2022	Brusca Associates, Inc. Representative: Joe Brusca	Weather: Sunny
Site Layout: See Plate 2, *Site Map*	Site Photographs: See Appendix A	Limiting Conditions: None

3.1 SITE DESCRIPTION

The approximate 37.6-acre subject property is situated directly westerly of Pedrick Road and easterly of Interstate 80 in Dixon, Solano County, California. The subject property is addressed as Pedrick Road and is identified by the Solano County Assessor's Office as parcel number (APN) 0111-010-080. The subject site currently is comprised of undeveloped farmland. At the time of our reconnaissance, the property supported knee-high grasses. Utility poles and overhead power lines are situated along the southerly margin of the property. A few wooden produce advertisement signs are located on the far westerly portion of the property (along the margin of Interstate 80).

3.2 HAZARDOUS SUBSTANCES AND PETROLEUM PRODUCTS

No hazardous substances or petroleum products are used/stored on the subject site.

3.3 UTILITIES

Electricity and natural gas are provided to the subject site vicinity by the Pacific Gas and Electric Company (PG&E). Municipal drinking water and the local sewer utility are provided in the general area by the City of Dixon. Our scope of work has not included the determination of availability of utilities to the subject property.

3.4 COMMON SITE-SPECIFIC ENVIRONMENTAL CONCERNS

Potential Environmental Concern	Observations/Comments
Storage Tanks, Vent/Fill Pipes	None revealed by our reconnaissance or research
Petroleum Pipelines or Oil & Gas Wells	None revealed by our reconnaissance or research
Drums	None revealed by our reconnaissance or research
Unidentified Substance Containers	None revealed by our reconnaissance or research
Sumps	None revealed by our reconnaissance or research
Floor Drains	None revealed by our reconnaissance or research
Stains	None revealed by our reconnaissance or research
Septic Systems	None revealed by our reconnaissance or research

Potential Environmental Concern	Observations/Comments
Stressed Vegetation	None revealed by our reconnaissance or research
Solid Waste Disposal/Fill Placement	None revealed by our reconnaissance or research
Pools of Liquid/Standing Water	None revealed by our reconnaissance or research
Unusual Odors	None revealed by our reconnaissance or research
Polychlorinated Biphenyls (PCBs)	None revealed by our reconnaissance or research
Pits, Ponds, or Lagoons; Wastewater Treatment	None revealed by our reconnaissance or research
Wells	None revealed by our reconnaissance or research

3.5 RESULTS OF SITE RECONNAISSANCE

We observed no obvious evidence of contamination conditions, improper hazardous substance/petroleum products use or storage, environmentally suspicious dumping or discharge, or significant staining. Our reconnaissance identified no obvious evidence that current use or activities on the subject property have resulted in a significant release of hazardous substances or petroleum products to the environment on the subject property.

4.0 ADJOINING SITE CONDITIONS AND USE

The approximate 37.6-acre subject site is located within a agricultural area of Dixon, Solano County. The subject site is generally bounded by Interstate 80 to the west and Pedrick Road to the east. The property is bordered by a stormwater basin associated with a TEC Equipment facility to the north and by vacant farmland to the south. Information regarding adjoining and nearby site use is presented below.

Direction	Description
Northerly	Stormwater basin and TEC Equipment facility (truck and trailer sales); 8555 Pedrick Road
Southerly	Vacant farmland
Easterly (across Pedrick Road)	Vacant farmland
Westerly (across Interstate 80)	Vacant farmland

Our research and visual observations of adjoining and nearby properties did not identify current conditions or activities considered likely to have resulted in a significant release of hazardous substances or petroleum products affecting the environment on the subject property. Information obtained during our review of agency listings and records for adjoining and nearby sites, including the northerly adjoining TEC Equipment facility, is discussed in *Section 8.3* of this report.

5.0 INTERVIEWS AND USER QUESTIONNAIRE

5.1 INTERVIEWS

The following individuals were contacted in person, by phone, or by written communication to obtain information relevant to the environmental status and condition of the subject property.

Relationship to Property	Name/Affiliation	Comments
User Representative	Joe Livaich, Buzz Oates Construction, Inc.	See *Section 5.2*
Owner Representative/Key Site Manager	Noel Briscoe, Valley Iron, Inc.	See below

As a part of our research, we conducted an interview with a current owner representative, Noel Briscoe of Valley Iron, Inc.. Mr. Briscoe indicated that he has been familiar with the site since the property was acquired about three years ago, and that during that time property use has been limited to farming. Mr. Briscoe stated that there are no environmental liens or environmentally-related activity and use limitations associated with the subject property. Mr Briscoe also indicated that there are no known past hazardous substances/petroleum hydrocarbons releases or known contamination conditions on the property, and that there are no activities or features of potential environmental concern (including past or present underground storage tanks, above-ground storage tanks, on-site waste disposal, pits, sumps, oil-water separators, or septic systems) associated with the site.

Additional information obtained from interviews is presented in the relevant sections of this report.

5.2 USER QUESTIONNAIRE

In order to qualify for one of the Landowner Liability Protections offered by the Small Business Liability Relief and Brownfields Revitalization Act of 2001 (the "Brownfields Amendments"), the user of this report must provide specific information (if available) to the environmental professional. A user representative (Joe Livaich of Buzz Oates Construction, Inc.) completed a *User Questionnaire* for the subject property; a copy of the completed *User Questionnaire* is presented in Appendix B. The responses presented on the *User Questionnaire* did not reveal any evidence of recognized environmental conditions in connection with the subject property.

6.0 PREVIOUS ENVIRONMENTAL INVESTIGATION

In 2019, West Associates prepared a *Phase I Environmental Transaction Study* of the subject property; a copy of the 2019 report is included in Appendix E.[1] At the time of the 2019 study, the subject property was comprised entirely of vacant farmland; the site conditions observed during our recent site visit are very similar to those described in the West Associates report. The 2019 study did not identify any recognized environmental conditions in connection with the subject property.

[1] West Associates; "Phase I Environmental Transaction Study, Unimproved Agricultural Property, Pedrick Road, Dixon, APN 111-010-080"; October 2019.

7.0 HISTORICAL RESEARCH

7.1 HISTORICAL INFORMATION SOURCES

General

As a part of this *Phase I Environmental Site Assessment*, historical research was performed to determine the past usage of the subject property and to evaluate the potential that past site usage resulted in recognized environmental conditions on the property. In accordance with ASTM Standard E 1527-13, our research has included evaluation of obvious uses of the property back to initial site development, or the 1940s, whichever is earlier. A number of different historical resources have been considered; the historical information sources considered are discussed below. Selected historical information (including aerial photographs, topographic maps, and city directory listings) is presented in Appendix C.

Aerial Photographs

We reviewed historical aerial photographs dated 1937, 1952, 1968, 1974, 1984, 1993, 2006, 2009, 2012, 2016 and 2020. All of the aerial photographs show the subject property as vacant/undeveloped farmland planted in row and/or dry crops; no onsite structures are evident on any of the aerial photographs. On the aerial photographs dated 2009 and 2012 small rectangular features are evident on the far southeasterly portion of the site; these features would appear to be stacks of hay bales.

USGS Topographic Maps

We reviewed U.S. Geological Survey topographic quadrangle maps (Dixon Quadrangle) dated 1907, 1915, 1952, 1953, 1968, 1975, 1981, 2012, 2015 and 2018. None of the quadrangle maps depicts any structures, features, or usage on the subject property.

Sanborn Fire Insurance Maps

Our research indicates that the area of the subject property is not covered by available Sanborn Fire Insurance Maps.

Local Street Directories

Our historical research included review of city directories (EDR Digital Archive and Haines Criss-Cross Directory) for the site vicinity to establish any past occupants of the subject property. City directory listings along Pedrick Road in the vicinity of the subject property are available from 1981 through 2017. The listings were generally documented in about five-year increments; the directory listings are included in Appendix C. No listings were identified for the subject property.

Oil and Gas Well Maps

Our review of California Department of Conservation Division of Oil and Gas records indicates that a natural gas well was drilled to a total depth of 7,000 feet on the southwesterly portion of the subject property in 1988. It is reported that the well was a dry hole and was subsequently plugged and abandoned in early 1989. Copies of the well records are included in Appendix E.

EDR Proprietary Listings

Environmental Data Resources (EDR) maintains proprietary databases of historic potential high-risk sites, including dry cleaners, gasoline stations, automotive stations, and manufactured gas plants. The proprietary databases were developed largely from historic business directories. As shown in the database report presented in Appendix D, the subject property does not appear in any of these databases.

Interviews

Interview information is presented in *Section 5.1* of this report.

Previous Environmental Report

Previous environmental investigation of the property was discussed in *Section 6.0* of this report.

7.2 SUMMARY OF PAST SITE CONDITIONS AND USAGE

The historical information obtained from the sources described above indicate that subject property has never been developed or supported any structures. It is indicated that the property has been used for farming activities (row and/or dry crops) since at least the 1930s. Our research indicates that a natural gas well was drilled to a total depth of 7,000 feet on the southwesterly portion of the subject property in 1988; it is reported that the well was a dry hole and was subsequently plugged and abandoned in early 1989. It is indicated that past site activities have not included the use or storage of significant quantities of hazardous substances or petroleum products. Our research and reconnaissance have not revealed evidence indicating the likelihood that past on-site activities would have resulted in a significant release of hazardous substances or petroleum products to the environment on the subject property.

The property has been farmed in row and/or dry crops since at least the 1930s. In our experience, previous agricultural chemical applications to farmland typically do not seriously impair the soil chemistry. Pesticide contamination is most commonly attributable to the rinsing of equipment after field application, when rinsing occurs in one place over a period of time. Such rinsing activities are usually performed at a farming headquarters or at an airport supporting crop dusting aircraft; our research has revealed no evidence of any previous crop dusting or farm headquarters facilities on the subject property.

7.3 PAST ADJOINING SITE USAGE

Information obtained from historical sources cited in *Section 7.1* indicates that adjoining and nearby properties historically have been farmed in row and dry crops. Pedrick Road was in place easterly of the property as early as the early 1900s, and Interstate 80 was in place to the west by the 1950s. An apparent rural residence was situated northeasterly of the property across Pedrick Road as early as the early 1900s and was removed by the early 2000s. The TEC Equipment truck and trailer sales facility and the associated stormwater pond directly northerly of the subject site was constructed around 2018. Properties to the south, east (across Pedrick Road) and west (across Interstate 80) have remained as vacant farmland. Our research has not identified past adjoining or nearby site usage considered likely

to have resulted in a release of hazardous substances or petroleum products that would have affected the environment on the subject property.

8.0 AGENCY RECORDS REVIEW

8.1 INFORMATION SOURCES

As a part of this *Phase I Environmental Site Assessment*, agency listings and records were reviewed and considered to evaluate the environmental status and condition of the subject property. Agency research has included obtaining an agency listings database report through a third-party provider; the database records search (including search radii) meets and exceeds the agency listings search provisions of ASTM Standard E 1527-13. The database report was obtained from Environmental Data Resources (EDR) and is presented in Appendix D. In addition to review of the agency database report, supplemental research was performed via online environmental databases (including Geotracker[2] and Envirostor[3]), and through direct communications and file review (as warranted) with various agencies (including local agencies not included in the database report).

Federal, State, and Tribal Listings/Records

A partial summary of federal, state, and tribal agency records and listings reviewed/researched, including the *Standard Environmental Record Sources* required by ASTM E 1527-13, is presented below. A significant number of additional lists were reviewed; for a comprehensive listing of the agency sources researched and descriptions of the agency listings, refer to the appended database report.

Federal Databases	Search Radius	Comments
NPL Site List	1 mile	No relevant listings/records identified
Proposed NPL Site List	1 mile	No relevant listings/records identified
NPL Liens List	Subject Property	No relevant listings/records identified
Delisted NPL Site List	1 mile	No relevant listings/records identified
CERCLIS List	0.5 mile	No relevant listings/records identified
CERCLIS Federal Facility List	0.5 mile	No relevant listings/records identified
CERCLIS NFRAP Site List	0.5 mile	No relevant listings/records identified
RCRA CORRACTS Facilities List	1 mile	No relevant listings/records identified
RCRA Non-CORRACTS TSD Facilities List	0.5 mile	No relevant listings/records identified
RCRA Generators List	0.25 mile	No relevant listings/records identified
US Engineering Controls Registry	0.5 mile	No relevant listings/records identified
US Institutional Controls Registry	0.5 mile	No relevant listings/records identified
LUCIS	0.5 mile	No relevant listings/records identified
ERNS List	Subject Property	No relevant listings/records identified

[2] Geotracker (www.geotracker.waterboards.ca.gov); environmental database of regulated facilities in California maintained by the State Water Resources Control Board.
[3] Envirostor (www.envirostor.dtsc.ca.gov); online database of contaminated sites, environmental cleanups, and permitted facilities in California maintained by the Department of Toxic Substances Control.

State/Tribal Databases	Search Radius	Comments
CA RESPONSE (equiv. NPL)	1 mile	No relevant listings/records identified
CA ENVIROSTOR (equiv. CERCLIS)	1 mile	No relevant listings/records identified
RWQCB SLIC List	0.5 mile	No relevant listings/records identified
Landfill/Solid Waste Disposal Site Lists	0.5 mile	Former Mistler Trucking appears on this listing; see *Section 8.3*
Leaking Storage Tank Lists	0.5 mile	Former Mistler Trucking appears on this listing; see *Section 8.3*
Registered Storage Tank Lists	0.25 mile	No relevant listings/records identified
Voluntary Cleanup Sites Lists	0.5 mile	No relevant listings/records identified
Brownfield Sites	0.5 mile	No relevant listings/records identified

Local Agency Listings/Records

The Solano County Environmental Health Department (SCEHD) is the local *Certified Unified Program Agency (CUPA)* responsible for sites located within Solano County. As the local CUPA, the SCEHD is certified and responsible for oversight of the following consolidated programs: Hazardous Materials Release Response Plans and Inventories (Business Plans); California Accidental Release Program; Underground Storage Tank Program; Aboveground Petroleum Storage Act; Hazardous Waste Generator and Onsite Hazardous Waste Treatment (tiered permitting) Programs; and, California Uniform Fire Code: Hazardous Materials Management Plans and Hazardous Material Inventory Statements. Our research indicates no environmentally-relevant listings or records pertaining to the subject property are maintained by the SCEHD. Additionally, our research does not indicate that other local agencies maintain any environmentally-relevant records or files pertaining to the subject property.

8.2 SUBJECT PROPERTY LISTINGS/RECORDS

Our research has not revealed that the subject property appears on the federal or state listings reviewed. Additionally, our research with local agencies, including the CUPA, indicates that none of these agencies maintains environmentally-relevant records or files pertaining to the subject property.

8.3 NEARBY SITES LISTINGS/RECORDS

Our research of agency listings and records indicates that a few nearby sites appear on agency listings within the search radii considered (up to one mile from the subject property). We researched and reviewed agency information regarding nearby listed sites to evaluate whether readily available information would suggest the potential for environmental impairment of the subject property from off-site areas. Our research and review of agency information regarding the nearby listed sites included consideration of the following:

- the nature/type of each listing
- the proximity of these sites to the subject site
- the nature of any nearby hazardous materials violations
- the magnitude and character of nearby known contamination conditions (including details regarding contaminant type, contamination extent, affected media, and agency status).

The agency information reviewed does not indicate that any of the nearby listed sites poses a significant threat to the environmental integrity of the subject property. Notable nearby listed sites are discussed below.

TEC Equipment, Inc., 8555 Pedrick Road, Dixon

A truck and trailer dealership, TEC Equipment Inc., currently operates at 8555 Pedrick Road directly northerly of the subject property. The appended agency listing database report indicates that the TEC Equipment Inc. site appears on the *California Environmental Reporting System for Hazardous Waste (CERS HAZ WASTE)* and *CERS* databases, the *Hazardous Waste Tracking System (HWTS)* database (this database generates reports on hazardous waste shipments for generators, transporters, and Treatment, Storage, and Disposal Facilities (TSDFs), and the *Resource Conservation Recovery Act Non-generators (RCRA-NONGEN)* database; non-generators do not presently generate hazardous waste. We reviewed records for the TEC Equipment, Inc. site maintained by the SCEHD; the available records dated 2017 through 2021 generally include facility information records for an onsite wastewater treatment system, permits, billing records, parcel maps, site maps, email correspondence, and documents pertaining to installation of a water supply well. None of the records reviewed indicates significant violations, spills, leaks, discharges or contamination conditions. Based on the available information, it does not appear that the TEC Equipment, Inc. site presents a significant environmental concern to the subject property.

Former Mistler Trucking, 8405 Pedrick Road, Dixon

The former Mistler Farm/Mistler Truck facility is addressed as 8405 Pedrick Road and is located approximately 1,500 feet southerly of the westerly portion of the subject property. The appended agency listing database report indicates that the Former Mistler Trucking facility appears on the *Leaking Underground Storage Tank (LUST)* database, the *California Environmental Reporting System (CERS)* database, the *Land Disposal Sites* listing (this listing includes landfill sites that have the potential to impact water quality in California), and the *Solid Waste Information System (SWF/LF)* listing; this listing includes active, closed, and inactive landfills.

Our firm has performed a number of environmental investigations at the former Mistler facility over the last few years. Our research has indicated that the LUST listing associated with this site is related to a 10,000-gallon above-ground storage tank (AST) was previously located at the Former Mistler Trucking site. Following review of site investigations, groundwater monitoring, and remedial excavation work performed in the area of subsurface contamination beneath the former AST, the Central Valley Regional Water Quality Control Board (CVRWQCB) determined that no further work was required regarding this case. Based on the available information, the distance to the subject property, and the regulatory agency status, the former AST at the Mistler facility is not considered an environmental concern to the subject site.

The solid waste/landfill listings associated with the Mistler facility are related to an unpermitted and abandoned landfill within the far westerly portion of the farm facility. Our firm has performed a number of investigations within and surrounding the former landfill, and we recently directed and oversaw the remedial excavation of the landfill materials for offsite disposal. The investigative data does not indicate that residual contaminants remain in the area of the landfill that would pose a threat to the subject property. Given the available information and the distance to the subject property, the former Mistler facility landfill is not considered an environmental concern to the subject site.

9.0 SIGNIFICANT DATA GAPS

Environmental assessment data gaps may affect the ability to identify recognized environmental conditions. Data gaps may include the inability to access relevant on-site structures or to communicate with individuals knowledgeable of the subject property or nearby contamination conditions. Lack of adequate historical information sources can also result in data gaps. In general, minor data gaps do not hinder an environmental professional's ability to render an opinion regarding potential environmental conditions associated with the subject property. There were no significant data gaps identified for this study.

10.0 FINDINGS, OPINIONS, AND CONCLUSIONS

Brusca Associates, Inc. has performed *Phase I Environmental Site Assessment* in conformance with the scope and limitations of ASTM Standard E 1527-13 of the Pedrick road at I80 Property identified by the Solano County Assessor's Office as APN 0111-010-080. Any exceptions to, or deletions from, this practice are described in *Section 1.4* of this report. This assessment has revealed no evidence of existing, controlled, or historical recognized environmental conditions in connection with the property.

11.0 STATEMENT OF QUALIFICATIONS

Brusca Associates, Inc. is a multi-disciplinary geoscience consulting firm serving private and public-sector clients throughout Central and Northern California, and beyond. The firm specializes in environmental assessment and engineering geology consulting related to property acquisition, finance, due diligence, development, and regulatory compliance. Environmental services include: initial site assessment; soil, soil gas, and groundwater investigations; site characterization; groundwater monitoring; remedial feasibility studies; remedial design; and, clean-up oversight.

The Environmental Specialist for this study, Alycia Cridebring, holds a Bachelor of Science degree in Environmental Science and Management from the University of California at Davis, California. Ms. Cridebring has been an Environmental Specialist for Brusca Associates, Inc. since 2017.

The firm's founder and President, Joe Brusca, directly oversees all firm operations. Mr. Brusca holds a Bachelor of Science degree in Geology from the University of California at Davis, California, is a Professional Geologist and Certified Engineering Geologist in the State of California, and has over 30 years of environmental and geological consulting experience spanning a broad range of geographic areas, project types, and client needs. Mr. Brusca and key staff are certified for Hazardous Waste Site Operations training in accord with 29 CFR 1910.120.

12.0 ENVIRONMENTAL PROFESSIONAL STATEMENT

We declare that, to the best of our professional knowledge and belief, we meet the definition of Environmental Professionals as defined in §312.10 of 40 CFR 312. An *Environmental Professional* is "*a person who possesses sufficient specific education, training, and experience necessary to exercise professional judgment to develop opinions and conclusions regarding conditions indicative of releases on, at, in, or to a property, sufficient to meet the objectives and performance factors in §312.20(e) and (f) of 40 CFR 312.*"

13.0 CLOSING

If you have any questions or require additional information, please contact the undersigned at (916) 677-1470.

Sincerely,

BRUSCA ASSOCIATES, INC.

Alycia Cridebring
Environmental Specialist

Joe Brusca
Principal Engineering Geologist
Certified Engineering Geologist No. 1948

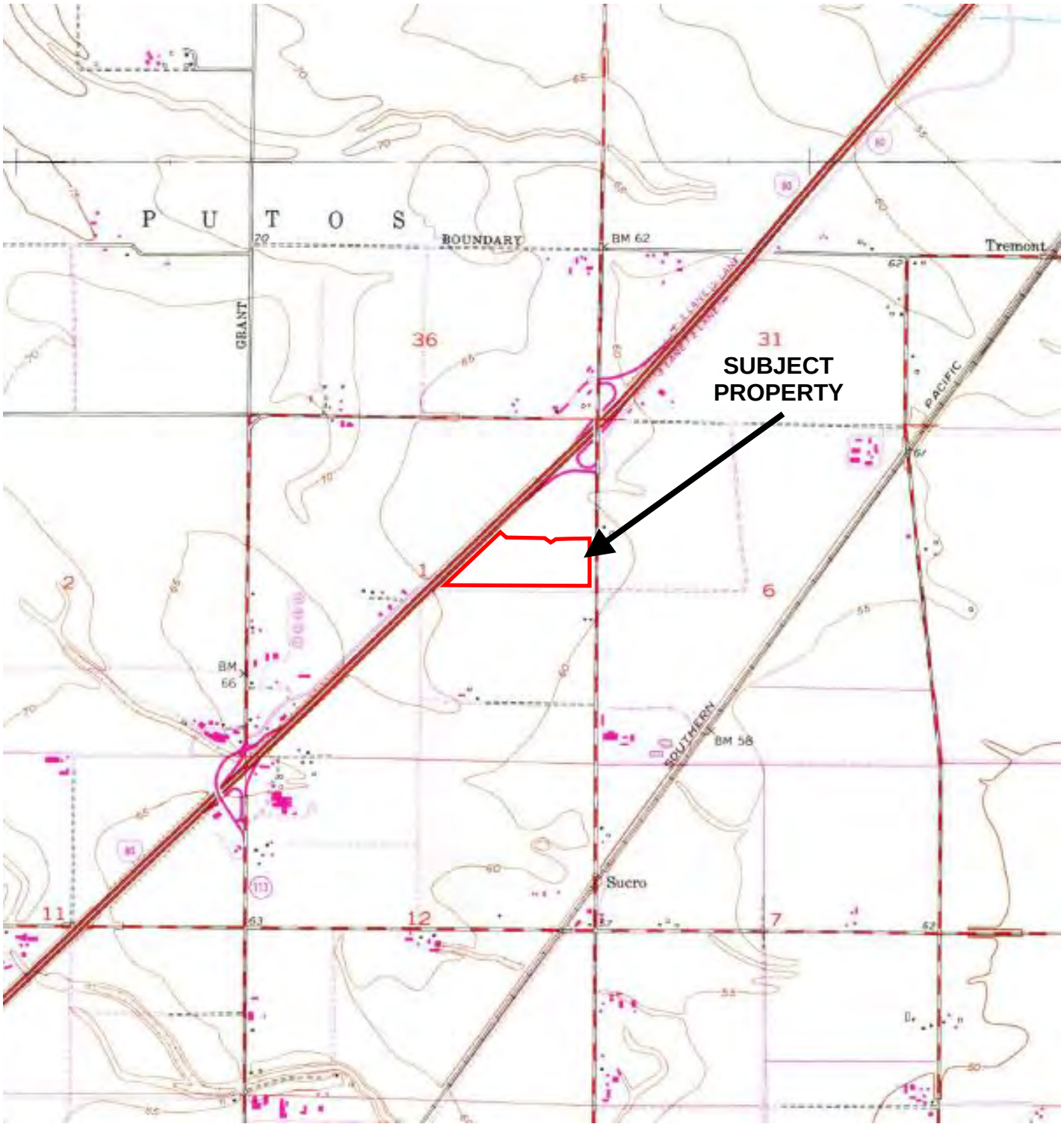

SOURCE: U.S.G.S. 7.5-minute Dixon Quadrangle, California, 1981
1:24,000

Boundaries are approximate

NORTH

Scale

Brusca Associates, Inc.
Environmental Engineering Geology

PLATE 1 - VICINITY MAP

Pedrick Road at I80 Property

Pedrick Road

Dixon, California

PROJ. MGR:	Joe Brusca	DATE:	2/25/22
DRAWN BY:	AC	PROJ. #:	137-010

Approximate boundary of subject property

NORTH

All features and locations are approximate only

Brusca Associates, Inc.
Environmental Engineering Geology

PLATE 2 - SITE MAP
Pedrick Road at I80 Property
Pedrick Road
Dixon, California

PROJ. MGR:	Joe Brusca	DATE:	2/25/22
DRAWN BY:	AC	PROJ. #:	137-010

APPENDIX A – Photographs

Southerly view from the northeasterly property area

Westerly view from the northeasterly property area

Southwesterly view from the northeasterly property area

Southerly view from the northerly property area

Westerly view from the easterly property area

Westerly view from the southeasterly property area

Northerly view from the southeasterly property area

Northwesterly view from the southeasterly property area

Northerly view from the central property area

Easterly view from the central property area

Southerly view from the central property area

Westerly view from the central property area

Easterly view from the southwesterly property area

Northeasterly view from the southwesterly property area

Northerly view from the southerly property area

Easterly view from the westerly property area

Easterly view from the northwesterly property area

Southerly view from the northwesterly property area

Date of Photography: February 22, 2022

APPENDIX A – PHOTOGRAPHS

Southeasterly view from the northwesterly property area

Produce advertisement signage along northwesterly margin of the property

APPENDIX B – User Questionnaire

USER QUESTIONNAIRE

This *User Questionnaire* is part of the *Phase I Environmental Site Assessment* (ESA). To qualify for one of the Landowner Liability Protections (LLPs) offered by the Small Business Liability Relief and Brownfields Revitalization Act of 2001 (the "Brownfields Amendments") the user must provide the following information (if available) to the environmental professional. Failure to provide this information could result in a determination that "all appropriate inquiry" is not complete. Attach additional sheets if necessary for further explanation.

User Representative Name:	Joe Livaich	***Signature:***	***Date:*** 2/23/22
Property Address:	Pedrick Road, Dixon, CA	***Parcel Number(s):***	0111-010-080

1. Are you aware of any environmental cleanup liens against the property that are filed or recorded under federal, tribal, state or local law?
☑ No ☐ Yes, Explain:

2. Are you aware of any activity and use limitations, such as engineering controls, land use restrictions or institutional controls that are in place at the site and/or have been filed or recorded in a registry under federal, tribal, state or local law?
☑ No ☐ Yes, Explain:

3. Do you have any specialized knowledge or experience related to the property or nearby properties? For example, are you involved in the same line of business as the current or former occupants of the property or an adjoining property so that you would have specialized knowledge of the chemicals and processes used by this type of business?
☑ No ☐ Yes, Explain:

4. Does the purchase price being paid for this property reasonably reflect the fair market value of the property? If you conclude that there is a difference, have you considered whether the lower purchase price is because contamination is known or believed to be present at the property?
☐ No ☑ Yes, Explain: Fair market value.

5. Are you aware of commonly known or reasonably ascertainable information about the property that would help the environmental professional to identify conditions indicative of releases or threatened releases?
☑ No ☐ Yes, Explain:

5a. Do you know the past uses of the property?
☐ No ☑ Yes, Explain: Agricultural production.

5b. Do you know of specific chemicals that are present or once were present at the property?
☑ No ☐ Yes, Explain:

5c. Do you know of spills or other chemical releases that have taken place at the property?
☑ No ☐ Yes, Explain:

5d. Do you know of any environmental cleanups that have taken place at the property?
☑ No ☐ Yes, Explain:

6. As the user of this ESA, based on your knowledge and experience related to the property are there any obvious indicators that point to the presence or likely presence of contamination at the property?
☑ No ☐ Yes, Explain:

ADDITIONAL INFORMATION

Certain information should be collected, if available, and provided to the environmental professional selected to conduct the Phase I ESA. This information is intended to assist the environmental professional but is not necessarily required to qualify for one of the LLPs.

Why is the Phase I ESA required? Due diligence for property acquisition and pursuit of entitlements to construct a high cube industrial warehouse building.
What is the nature of the property transaction (sale, purchase, exchange, bank loan, etc.)? Purchase.
What is the planned use of the property? High cube industrial warehouse building.
Is there any scope of services desired or required beyond ASTM 1527 Phase I ESA 1527? Not at this time.
Identify all parties who will rely on the Phase I ESA report. PW Fund B Development, LLC and Buzz Oates Construction, Inc.
Are there any special terms or agreements which must be agreed upon by the environmental professional? No.
Is there any other knowledge or experience with the property (for example, copies of prior environmental reports or documents relative to the environmental conditions of the property)? Yes. Previous Phase I dated October 2019 (West & Associates Environmental Engineers, Inc.)
Identify the current owner of the property and how the owner can be reached. Valley Iron, Inc. (Jon Quick, owner broker, jon.quick@colliers.com)
Identify the site contact and how the contact can be reached. Jon Quick, owner broker, jon.quick@colliers.com

APPENDIX C – Historical Information

- Aerial Photographs
- Topographical Quadrangle Maps
- Sanborn Fire Insurance Map Report
- Historical City Directories

Image Provided By EDR Aerials

Brusca Associates, Inc.
Environmental Engineering Geology

AERIAL PHOTOGRAPH - 2020
PEDRICK ROAD AT I80 PROPERTY
Pedrick Road
Dixon, California 95620

PROJ. MGR: Joe Brusca
DRAWN BY: AC

DATE: 2/25/2022
PROJ. #: 137-010

Image Provided By EDR Aerials

Brusca Associates, Inc.
Environmental Engineering Geology

AERIAL PHOTOGRAPH - 2016
PEDRICK ROAD AT I80 PROPERTY
Pedrick Road
Dixon, California 95620

PROJ. MGR: Joe Brusca
DRAWN BY: AC
DATE: 2/25/2022
PROJ. #: 137-010

Image Provided By EDR Aerials

Brusca Associates, Inc.
Environmental Engineering Geology

AERIAL PHOTOGRAPH - 2012
PEDRICK ROAD AT I80 PROPERTY
Pedrick Road
Dixon, California 95620

PROJ. MGR: Joe Brusca
DRAWN BY: AC
DATE: 2/25/2022
PROJ. #: 137-010

Image Provided By EDR Aerials

Brusca Associates, Inc.
Environmental Engineering Geology

AERIAL PHOTOGRAPH - 2009
PEDRICK ROAD AT I80 PROPERTY
Pedrick Road
Dixon, California 95620

PROJ. MGR: Joe Brusca
DRAWN BY: AC

DATE: 2/25/2022
PROJ. #: 137-010

Image Provided By EDR Aerials

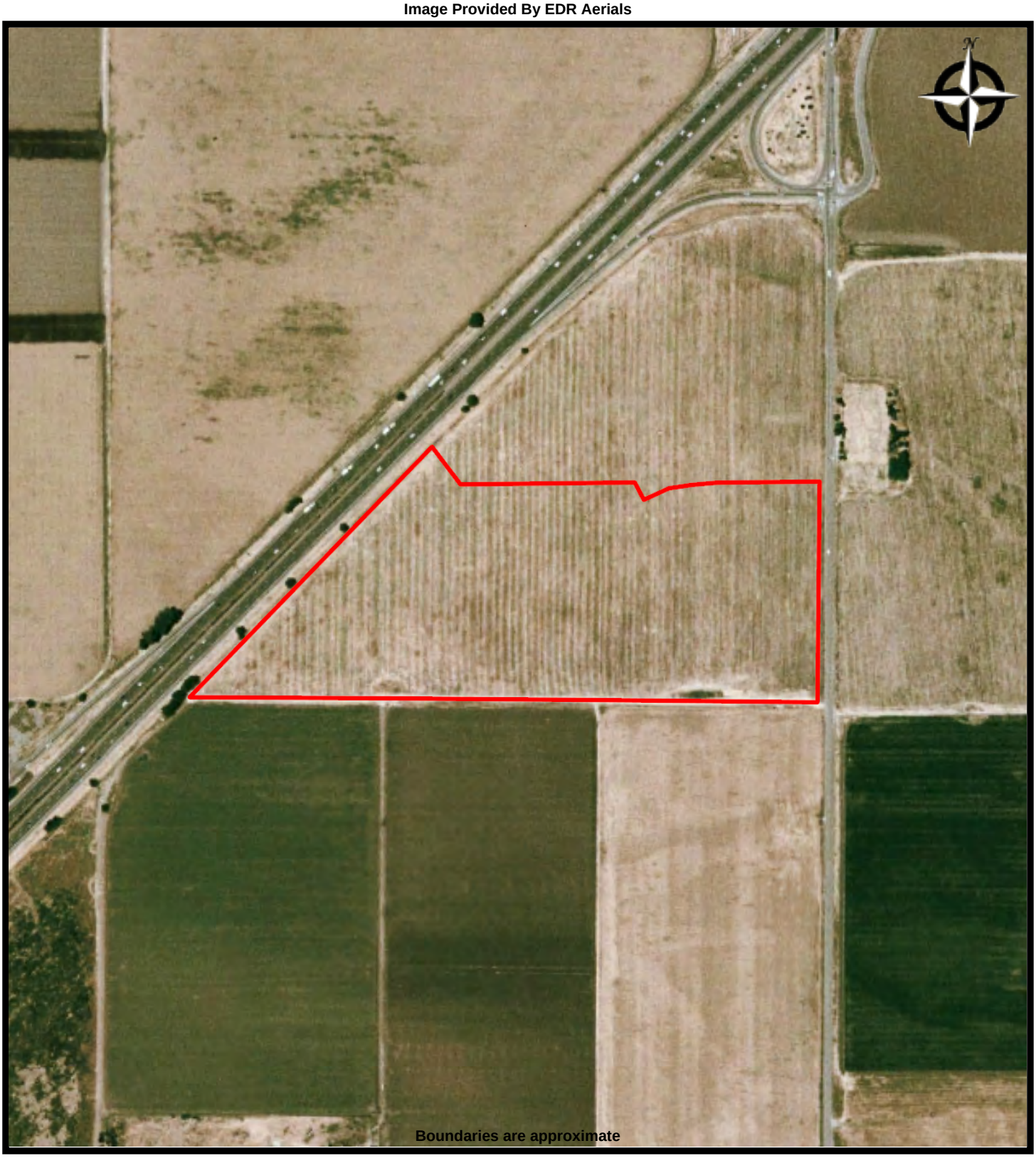

Brusca Associates, Inc.
Environmental Engineering Geology

AERIAL PHOTOGRAPH - 2006
PEDRICK ROAD AT I80 PROPERTY
Pedrick Road
Dixon, California 95620

PROJ. MGR: Joe Brusca
DRAWN BY: AC

DATE: 2/25/2022
PROJ. #: 137-010

Image Provided By EDR Aerials



Brusca Associates, Inc.
Environmental Engineering Geology

AERIAL PHOTOGRAPH - 1993
PEDRICK ROAD AT I80 PROPERTY
Pedrick Road
Dixon, California 95620

PROJ. MGR: Joe Brusca
DRAWN BY: AC

DATE: 2/25/2022
PROJ. #: 137-010

Image Provided By EDR Aerials

Brusca Associates, Inc.
Environmental Engineering Geology

AERIAL PHOTOGRAPH - 1984
PEDRICK ROAD AT I80 PROPERTY
Pedrick Road
Dixon, California 95620

PROJ. MGR: Joe Brusca
DRAWN BY: AC
DATE: 2/25/2022
PROJ. #: 137-010

Image Provided By EDR Aerials

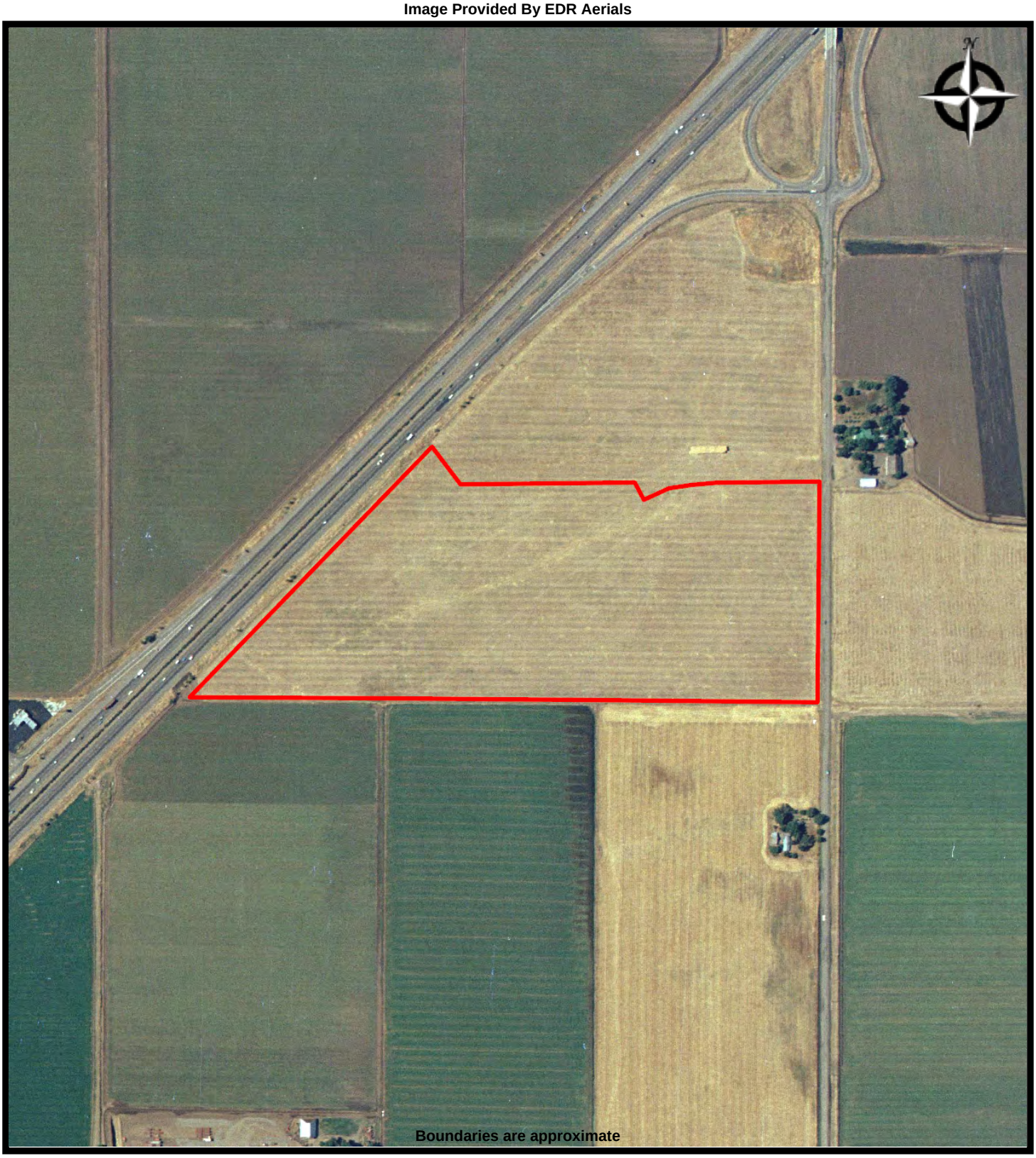

Brusca Associates, Inc.
Environmental Engineering Geology

AERIAL PHOTOGRAPH - 1974
PEDRICK ROAD AT I80 PROPERTY
Pedrick Road
Dixon, California 95620

PROJ. MGR: Joe Brusca
DRAWN BY: AC

DATE: 2/25/2022
PROJ. #: 137-010

Image Provided By EDR Aerials

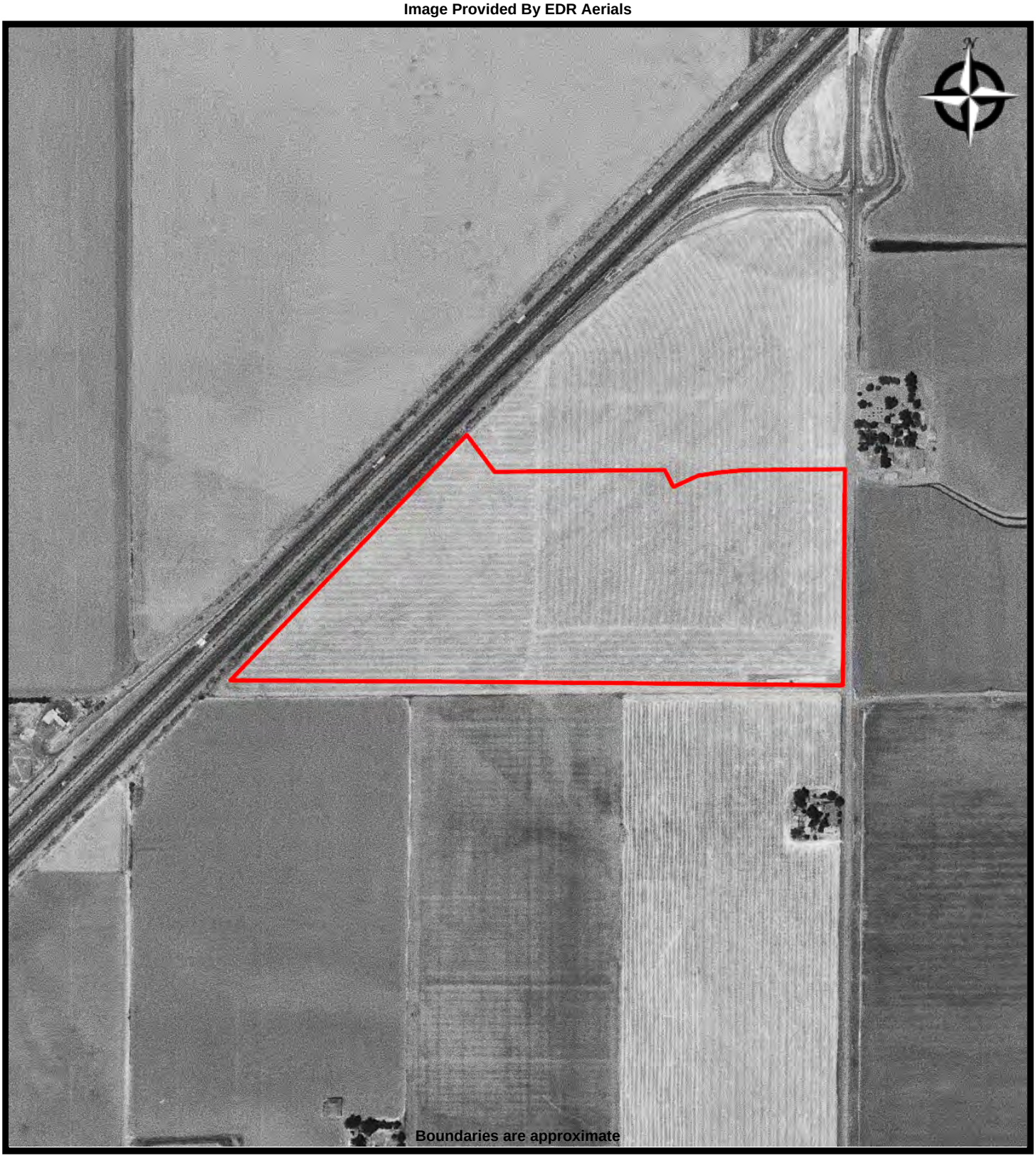

Brusca Associates, Inc.
Environmental Engineering Geology

AERIAL PHOTOGRAPH - 1968
PEDRICK ROAD AT I80 PROPERTY
Pedrick Road
Dixon, California 95620

PROJ. MGR: Joe Brusca
DRAWN BY: AC

DATE: 2/25/2022
PROJ. #: 137-010

Image Provided By EDR Aerials

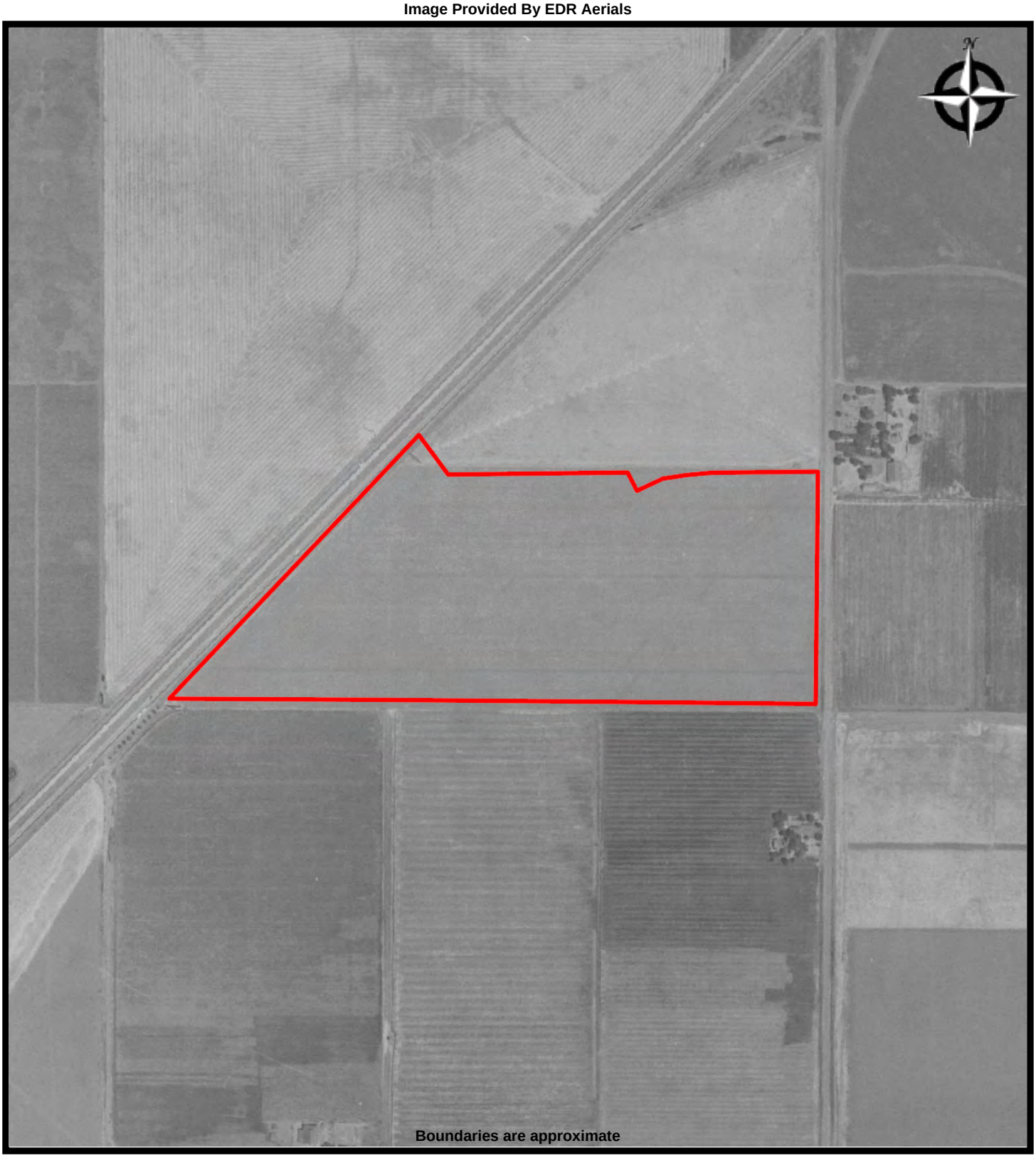

Brusca Associates, Inc.
Environmental Engineering Geology

AERIAL PHOTOGRAPH - 1952
PEDRICK ROAD AT I80 PROPERTY
Pedrick Road
Dixon, California 95620

PROJ. MGR: Joe Brusca
DRAWN BY: AC
DATE: 2/25/2022
PROJ. #: 137-010

Image Provided By EDR Aerials

Brusca Associates, Inc.
Environmental Engineering Geology

AERIAL PHOTOGRAPH - 1937
PEDRICK ROAD AT I80 PROPERTY
Pedrick Road
Dixon, California 95620

PROJ. MGR: Joe Brusca
DRAWN BY: AC

DATE: 2/25/2022
PROJ. #: 137-010

Image Provided By EDR USGS Topographic Maps

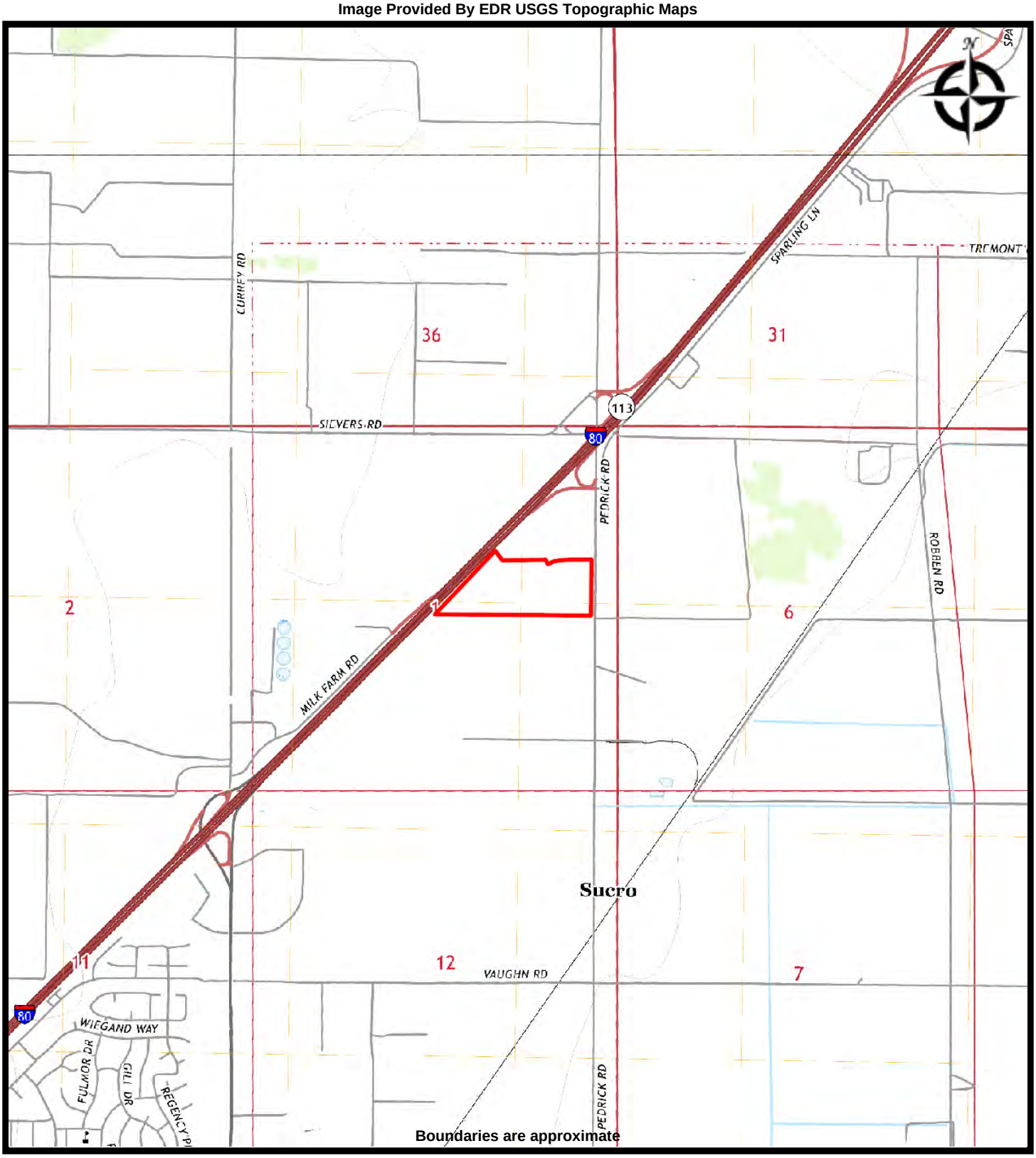

Brusca Associates, Inc.
Environmental Engineering Geology

TOPO MAP - 2018
PEDRICK ROAD AT I80 PROPERTY
Pedrick Road
Dixon, California 95620

PROJ. MGR: Joe Brusca **DATE: 2/25/2022**
DRAWN BY: AC **PROJ. #: 137-010**

Image Provided By EDR USGS Topographic Maps

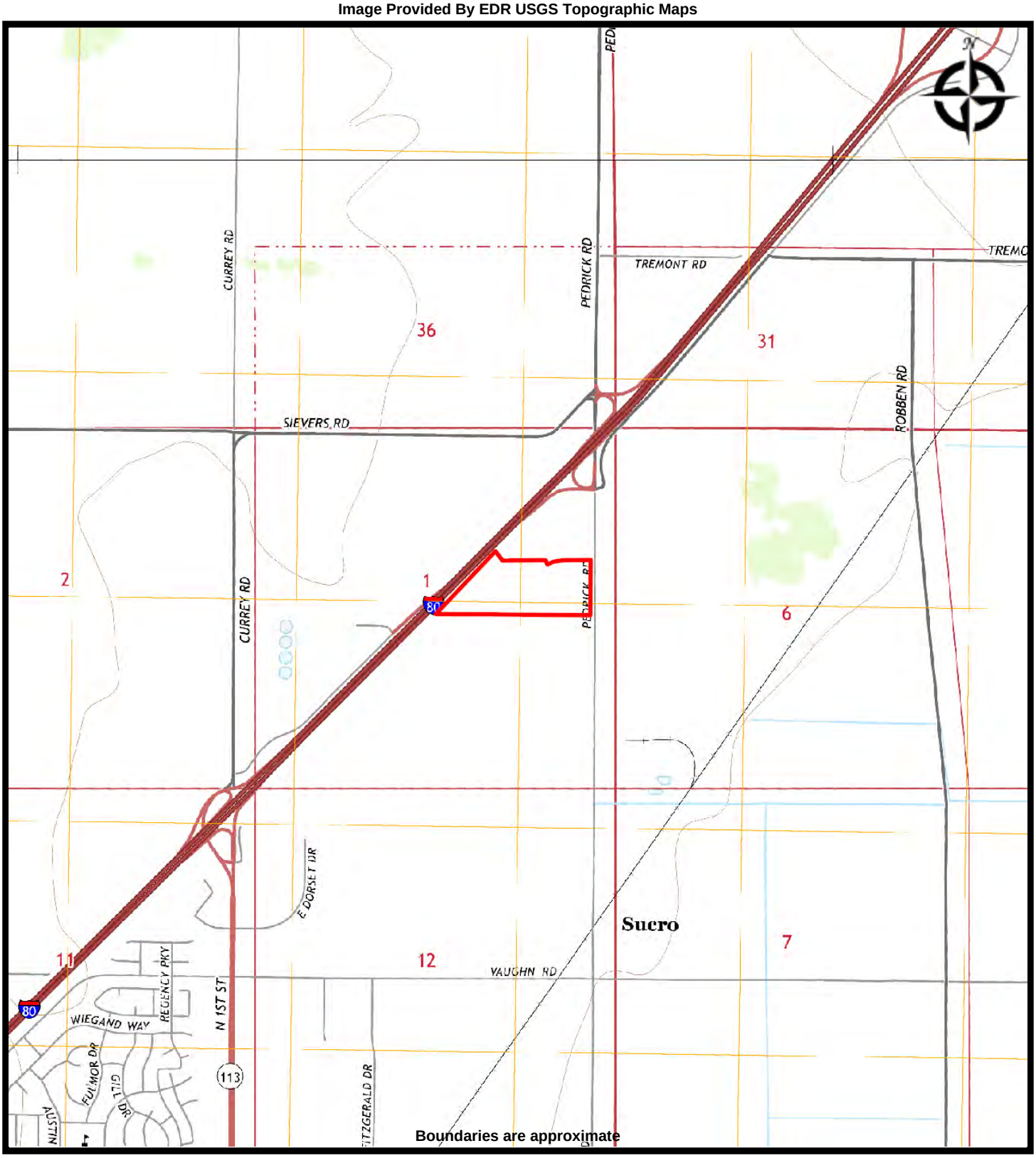

Brusca Associates, Inc.
Environmental Engineering Geology

TOPO MAP - 2015
PEDRICK ROAD AT I80 PROPERTY
Pedrick Road
Dixon, California 95620

PROJ. MGR: Joe Brusca **DATE: 2/25/2022**
DRAWN BY: AC **PROJ. #: 137-010**

Image Provided By EDR USGS Topographic Maps

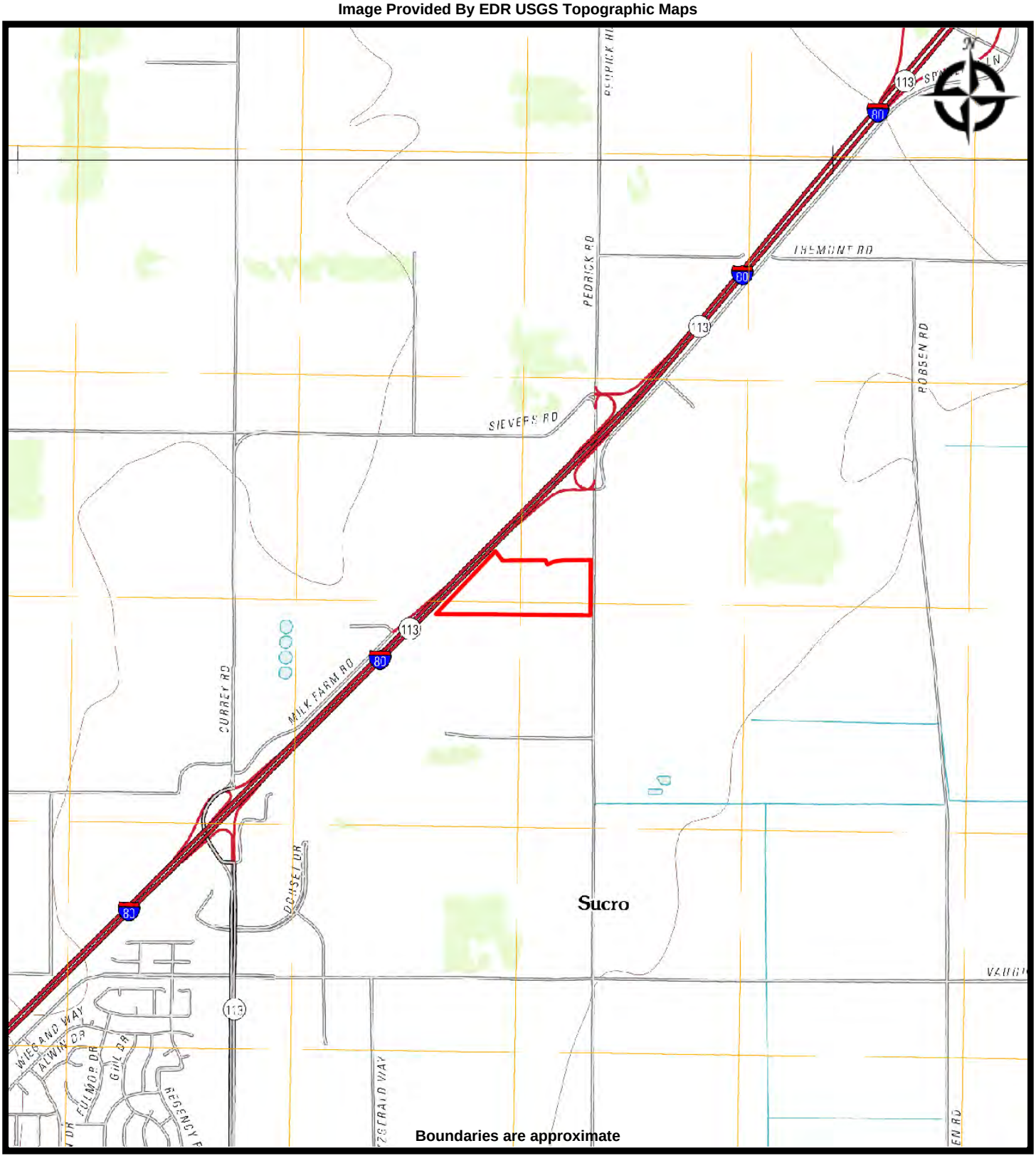

Brusca Associates, Inc.
Environmental Engineering Geology

TOPO MAP - 2012
PEDRICK ROAD AT I80 PROPERTY
Pedrick Road
Dixon, California 95620

PROJ. MGR: Joe Brusca **DATE: 2/25/2022**
DRAWN BY: AC **PROJ. #: 137-010**

Image Provided By EDR USGS Topographic Maps

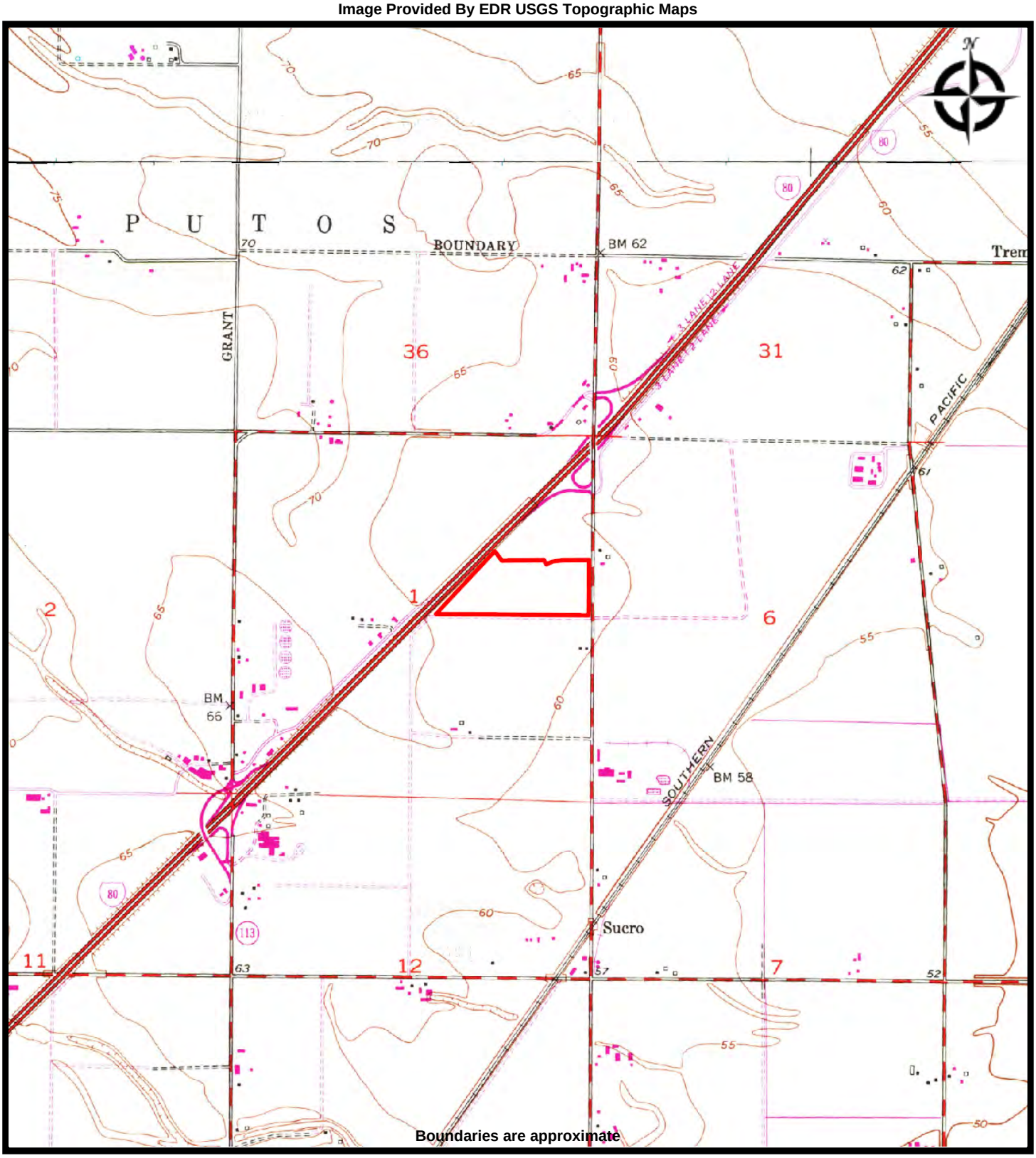

Brusca Associates, Inc.
Environmental Engineering Geology

TOPO MAP - 1981
PEDRICK ROAD AT I80 PROPERTY
Pedrick Road
Dixon, California 95620

PROJ. MGR: Joe Brusca **DATE: 2/25/2022**
DRAWN BY: AC **PROJ. #: 137-010**

Image Provided By EDR USGS Topographic Maps

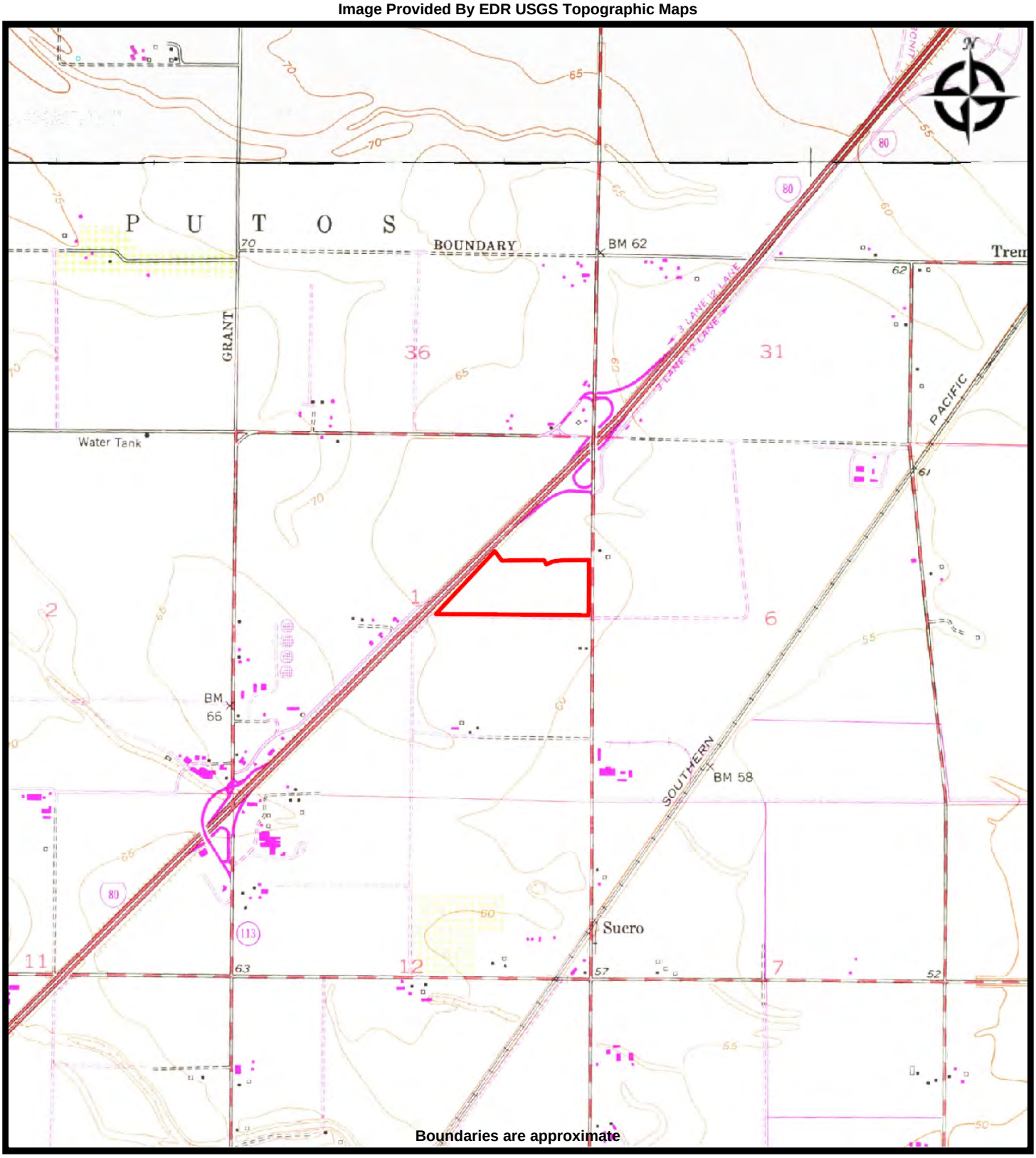

Boundaries are approximate

Brusca Associates, Inc.
Environmental Engineering Geology

TOPO MAP - 1975
PEDRICK ROAD AT I80 PROPERTY
Pedrick Road
Dixon, California 95620

PROJ. MGR: Joe Brusca **DATE: 2/25/2022**
DRAWN BY: AC **PROJ. #: 137-010**

Image Provided By EDR USGS Topographic Maps

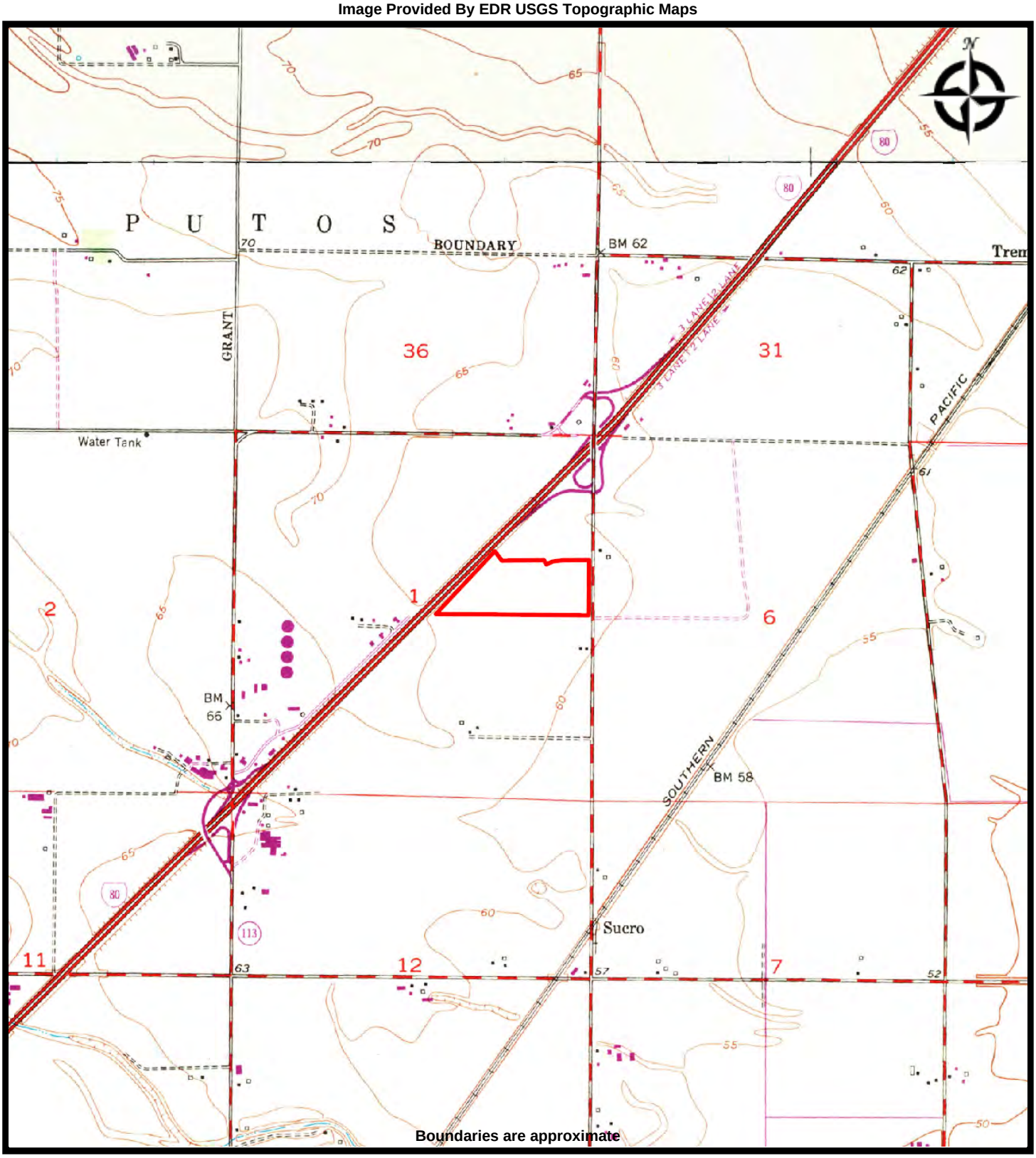

Brusca Associates, Inc.
Environmental Engineering Geology

TOPO MAP - 1968
PEDRICK ROAD AT I80 PROPERTY
Pedrick Road
Dixon, California 95620

PROJ. MGR: Joe Brusca **DATE: 2/25/2022**
DRAWN BY: AC **PROJ. #: 137-010**

Image Provided By EDR USGS Topographic Maps

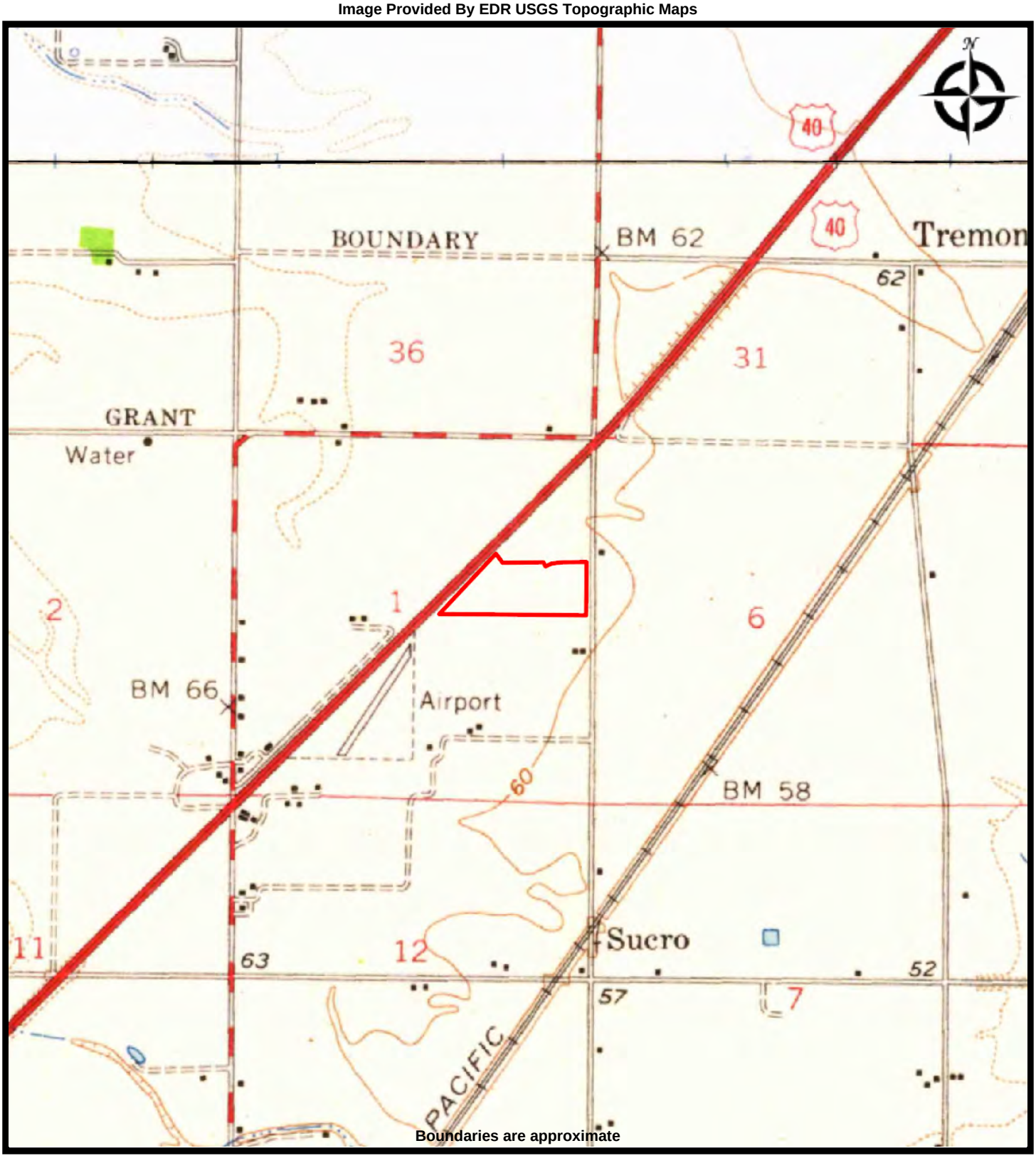

Brusca Associates, Inc.
Environmental Engineering Geology

TOPO MAP - 1953
PEDRICK ROAD AT I80 PROPERTY
Pedrick Road
Dixon, California 95620

PROJ. MGR: Joe Brusca **DATE: 2/25/2022**
DRAWN BY: AC **PROJ. #: 137-010**

Image Provided By EDR USGS Topographic Maps

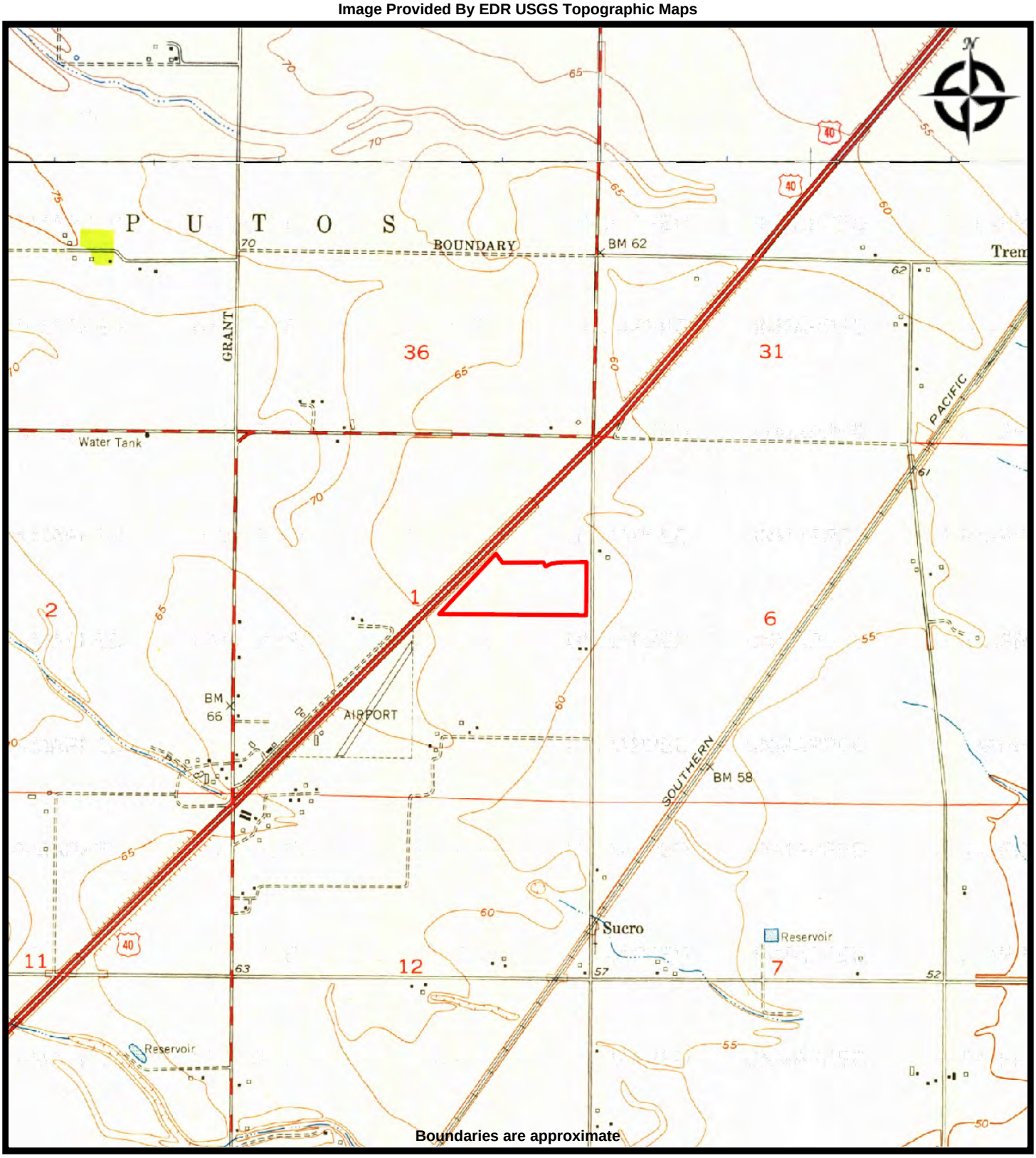

Brusca Associates, Inc.
Environmental Engineering Geology

TOPO MAP - 1952
PEDRICK ROAD AT I80 PROPERTY
Pedrick Road
Dixon, California 95620

PROJ. MGR: Joe Brusca **DATE: 2/25/2022**
DRAWN BY: AC **PROJ. #: 137-010**

Image Provided By EDR USGS Topographic Maps

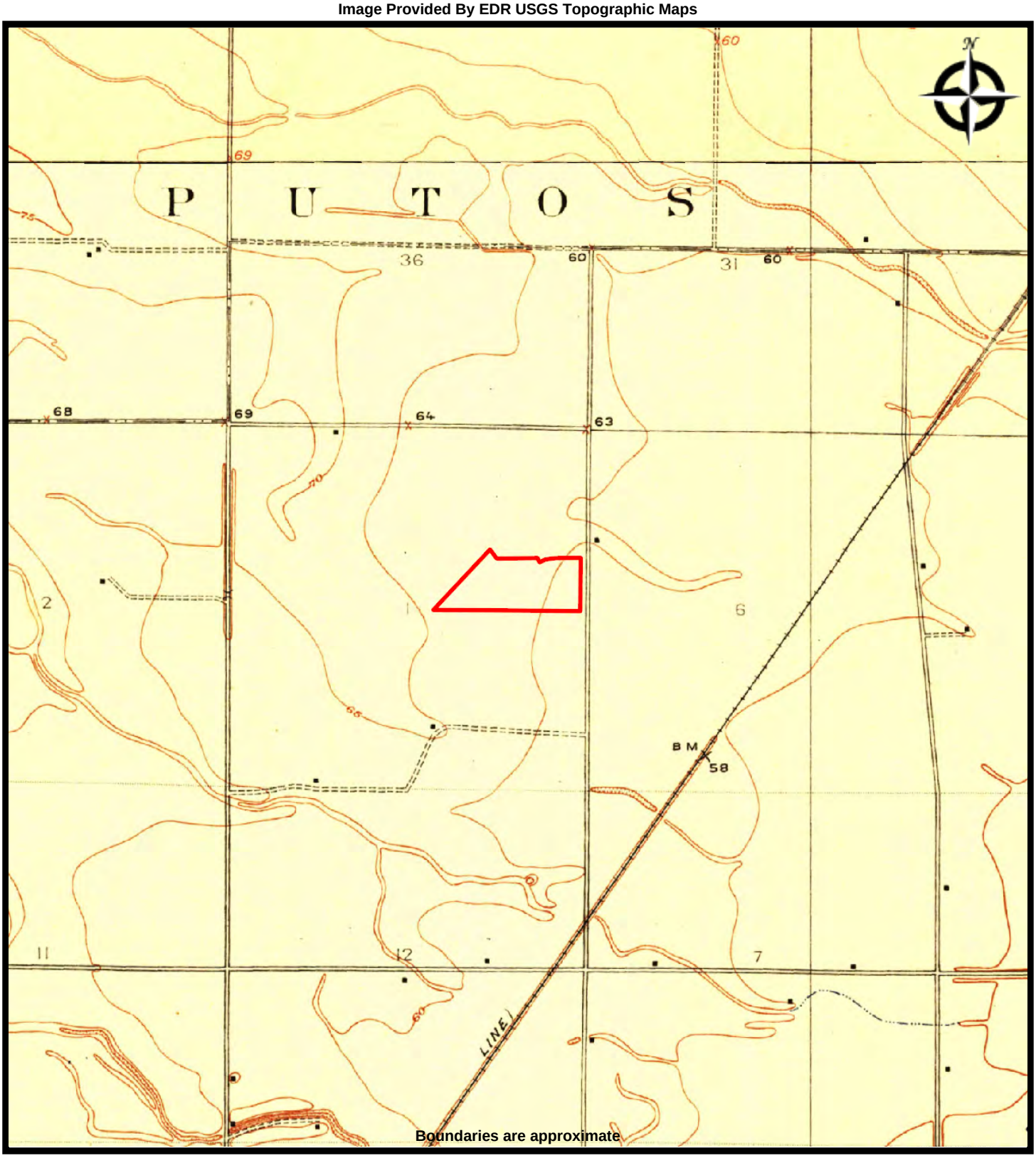

Brusca Associates, Inc.
Environmental Engineering Geology

TOPO MAP - 1915
PEDRICK ROAD AT I80 PROPERTY
Pedrick Road
Dixon, California 95620

PROJ. MGR: Joe Brusca **DATE: 2/25/2022**
DRAWN BY: AC **PROJ. #: 137-010**

Image Provided By EDR USGS Topographic Maps

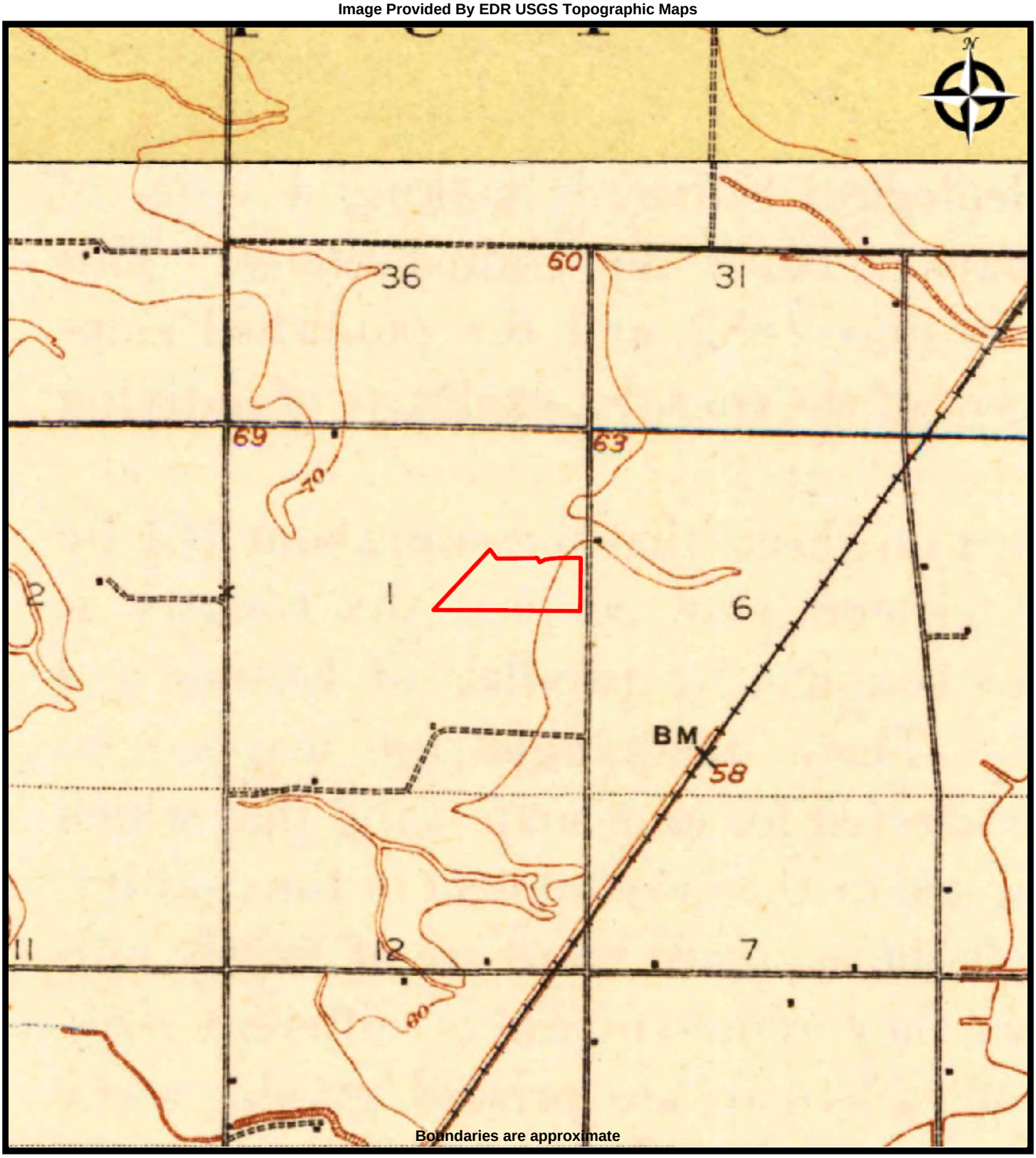

Brusca Associates, Inc.
Environmental Engineering Geology

TOPO MAP - 1907
PEDRICK ROAD AT I80 PROPERTY
Pedrick Road
Dixon, California 95620

PROJ. MGR: Joe Brusca
DRAWN BY: AC
DATE: 2/25/2022
PROJ. #: 137-010

Pedrick Road At I80 Property

Pedrick Road

Dixon, CA 95620

Inquiry Number: 6861760.3

February 16, 2022

Certified Sanborn® Map Report

6 Armstrong Road, 4th floor
Shelton, CT 06484
Toll Free: 800.352.0050
www.edrnet.com

Certified Sanborn® Map Report

02/16/22

Site Name:	Client Name:
Pedrick Road At I80 Property	Brusca Associates, Inc.
Pedrick Road	PO Box 332
Dixon, CA 95620	Roseville, CA 95661
EDR Inquiry # 6861760.3	Contact: Alycia Cridebring

The Sanborn Library has been searched by EDR and maps covering the target property location as provided by Brusca Associates, Inc. were identified for the years listed below. The Sanborn Library is the largest, most complete collection of fire insurance maps. The collection includes maps from Sanborn, Bromley, Perris & Browne, Hopkins, Barlow, and others. Only Environmental Data Resources Inc. (EDR) is authorized to grant rights for commercial reproduction of maps by the Sanborn Library LLC, the copyright holder for the collection. Results can be authenticated by visiting www.edrnet.com/sanborn.

The Sanborn Library is continually enhanced with newly identified map archives. This report accesses all maps in the collection as of the day this report was generated.

Certified Sanborn Results:

Certification # 5543-44CA-A7D4

PO # NA

Project Pedrick Road at I80 property

UNMAPPED PROPERTY

This report certifies that the complete holdings of the Sanborn Library, LLC collection have been searched based on client supplied target property information, and fire insurance maps covering the target property were not found.

Sanborn® Library search results

Certification #: 5543-44CA-A7D4

The Sanborn Library includes more than 1.2 million fire insurance maps from Sanborn, Bromley, Perris & Browne, Hopkins, Barlow and others which track historical property usage in approximately 12,000 American cities and towns. Collections searched:

- ✔ Library of Congress
- ✔ University Publications of America
- ✔ EDR Private Collection

The Sanborn Library LLC Since 1866™

Limited Permission To Make Copies

Brusca Associates, Inc. (the client) is permitted to make up to FIVE photocopies of this Sanborn Map transmittal and each fire insurance map accompanying this report solely for the limited use of its customer. No one other than the client is authorized to make copies. Upon request made directly to an EDR Account Executive, the client may be permitted to make a limited number of additional photocopies. This permission is conditioned upon compliance by the client, its customer and their agents with EDR's copyright policy; a copy of which is available upon request.

Disclaimer - Copyright and Trademark Notice

This Report contains certain information obtained from a variety of public and other sources reasonably available to Environmental Data Resources, Inc. It cannot be concluded from this Report that coverage information for the target and surrounding properties does not exist from other sources. NO WARRANTY EXPRESSED OR IMPLIED, IS MADE WHATSOEVER IN CONNECTION WITH THIS REPORT. ENVIRONMENTAL DATA RESOURCES, INC. SPECIFICALLY DISCLAIMS THE MAKING OF ANY SUCH WARRANTIES, INCLUDING WITHOUT LIMITATION, MERCHANTABILITY OR FITNESS FOR A PARTICULAR USE OR PURPOSE. ALL RISK IS ASSUMED BY THE USER. IN NO EVENT SHALL ENVIRONMENTAL DATA RESOURCES, INC. BE LIABLE TO ANYONE, WHETHER ARISING OUT OF ERRORS OR OMISSIONS, NEGLIGENCE, ACCIDENT OR ANY OTHER CAUSE, FOR ANY LOSS OF DAMAGE, INCLUDING, WITHOUT LIMITATION, SPECIAL, INCIDENTAL, CONSEQUENTIAL, OR EXEMPLARY DAMAGES. ANY LIABILITY ON THE PART OF ENVIRONMENTAL DATA RESOURCES, INC. IS STRICTLY LIMITED TO A REFUND OF THE AMOUNT PAID FOR THIS REPORT. Purchaser accepts this Report "AS IS". Any analyses, estimates, ratings, environmental risk levels or risk codes provided in this Report are provided for illustrative purposes only, and are not intended to provide, nor should they be interpreted as providing any facts regarding, or prediction or forecast of, any environmental risk for any property. Only a Phase I Environmental Site Assessment performed by an environmental professional can provide information regarding the environmental risk for any property. Additionally, the information provided in this Report is not to be construed as legal advice.

Copyright 2022 by Environmental Data Resources, Inc. All rights reserved. Reproduction in any media or format, in whole or in part, of any report or map of Environmental Data Resources, Inc., or its affiliates, is prohibited without prior written permission.

EDR and its logos (including Sanborn and Sanborn Map) are trademarks of Environmental Data Resources, Inc. or its affiliates. All other trademarks used herein are the property of their respective owners.

Pedrick Road At I80 Property
Pedrick Road
Dixon, CA 95620

Inquiry Number: 6861760.5
February 17, 2022

The EDR-City Directory Image Report

Environmental Data Resources Inc

6 Armstrong Road
Shelton, CT 06484
800.352.0050
www.edrnet.com

TABLE OF CONTENTS

SECTION

Executive Summary

Findings

City Directory Images

Thank you for your business.
Please contact EDR at 1-800-352-0050
with any questions or comments.

Disclaimer - Copyright and Trademark Notice

This Report contains certain information obtained from a variety of public and other sources reasonably available to Environmental Data Resources, Inc. It cannot be concluded from this Report that coverage information for the target and surrounding properties does not exist from other sources. **NO WARRANTY EXPRESSED OR IMPLIED, IS MADE WHATSOEVER IN CONNECTION WITH THIS REPORT. ENVIRONMENTAL DATA RESOURCES, INC. SPECIFICALLY DISCLAIMS THE MAKING OF ANY SUCH WARRANTIES, INCLUDING WITHOUT LIMITATION, MERCHANTABILITY OR FITNESS FOR A PARTICULAR USE OR PURPOSE. ALL RISK IS ASSUMED BY THE USER. IN NO EVENT SHALL ENVIRONMENTAL DATA RESOURCES, INC. BE LIABLE TO ANYONE, WHETHER ARISING OUT OF ERRORS OR OMISSIONS, NEGLIGENCE, ACCIDENT OR ANY OTHER CAUSE, FOR ANY LOSS OR DAMAGE, INCLUDING, WITHOUT LIMITATION, SPECIAL, INCIDENTAL, CONSEQUENTIAL, OR EXEMPLARY DAMAGES. ANY LIABILITY ON THE PART OF ENVIRONMENTAL DATA RESOURCES, INC. IS STRICTLY LIMITED TO A REFUND OF THE AMOUNT PAID FOR THIS REPORT.** Purchaser accepts this Report "AS IS". Any analyses, estimates, ratings, environmental risk levels or risk codes provided in this Report are provided for illustrative purposes only, and are not intended to provide, nor should they be interpreted as providing any facts regarding, or prediction orforecast of, any environmental risk for any property. Only a Phase I Environmental Site Assessment performed by an environmental professional can provide information regarding the environmental risk for any property. Additionally, the information provided in this Report is not to be construed as legal advice.

Copyright 2020 by Environmental Data Resources, Inc. All rights reserved. Reproduction in any media or format, in whole or in part, of any report or map of Environmental Data Resources, Inc. or its affiliates is prohibited without prior written permission.

EDR and its logos (including Sanborn and Sanborn Map) are trademarks of Environmental Data Resources, Inc. or its affiliates. All other trademarks used herein are the property of their respective owners.

EXECUTIVE SUMMARY

DESCRIPTION

Environmental Data Resources, Inc.'s (EDR) City Directory Report is a screening tool designed to assist environmental professionals in evaluating potential liability on a target property resulting from past activities. EDR's City Directory Report includes a search of available city directory data at 5 year intervals.

RECORD SOURCES

EDR's Digital Archive combines historical directory listings from sources such as Cole Information and Dun & Bradstreet. These standard sources of property information complement and enhance each other to provide a more comprehensive report.

EDR is licensed to reproduce certain City Directory works by the copyright holders of those works. The purchaser of this EDR City Directory Report may include it in report(s) delivered to a customer. Reproduction of City Directories without permission of the publisher or licensed vendor may be a violation of copyright.

Data by infoUSA®

Copyright©2008
All Rights Reserved

RESEARCH SUMMARY

The following research sources were consulted in the preparation of this report. A check mark indicates where information was identified in the source and provided in this report.

Year	Target Street	Cross Street	Source
2017	☑	☐	EDR Digital Archive
2014	☑	☐	EDR Digital Archive
2010	☑	☐	EDR Digital Archive
2005	☑	☐	EDR Digital Archive
2000	☑	☐	EDR Digital Archive
1995	☑	☐	EDR Digital Archive
1992	☑	☐	EDR Digital Archive
1986	☑	☐	Haines Criss-Cross Directory
1981	☑	☐	Haines Criss-Cross Directory
1977	☐	☐	Haines Criss-Cross Directory
1975	☐	☐	Haines Criss-Cross Directory

FINDINGS

TARGET PROPERTY STREET

Pedrick Road
Dixon, CA 95620

Year	CD Image	Source	
PEDRICK RD			
2017	pg A1	EDR Digital Archive	
2014	pg A2	EDR Digital Archive	
2010	pg A3	EDR Digital Archive	
2005	pg A4	EDR Digital Archive	
2000	pg A6	EDR Digital Archive	
1995	pg A8	EDR Digital Archive	
1992	pg A9	EDR Digital Archive	
1986	pg A10	Haines Criss-Cross Directory	
1981	pg A11	Haines Criss-Cross Directory	
1977	-	Haines Criss-Cross Directory	Target and Adjoining not listed in Source
1975	-	Haines Criss-Cross Directory	Target and Adjoining not listed in Source

FINDINGS

CROSS STREETS

No Cross Streets Identified

City Directory Images

Target Street	Cross Street	Source
✓	-	EDR Digital Archive

PEDRICK RD 2017

5814	EMIGH, ERIC M
5972	ALVARADO, JESUS V
6071	VEATCH, CONNOR L
6178	HERNANDEZ, EFRAIN
6188	HERNANDEZ, ALEJANDRO M
6347	ASAY, DONNA K
6378	CALESTINI, STEVE R
6447	MORENO, DAVID
6451	HORIGAN, DAVID J
6519	GREEN, JOANNE L
6521	HORIGAN, TIMOTHY C
6690	CHAVEZ, MARGARITO R
6915	OVERAA CONSTRUCTION
7032	CONTRERAS, MANUEL M
7134	MORRIS, SUSAN D
7401	CASTANIAS, RICHARD A
7444	ROBBEN, DUSTIN L
7462	ROBBEN, WILLIAM A
7500	ROBBEN, JENNA A
7570	DELATORRE, LETICIA
7631	BEI, SPENCER M
7690	LANGLOIS, BARBARA A
7696	MORALES, ANTONIO G
7699	DIXON TRACTOR & GRAVEL
7869	SMITH, GREGORY C
7925	TIMM PETER H DVM MPVM
7942	RAMIREZ, JOSE
8060	FORBES, DANIEL
8124	GONZALEZ, JUAN
8168	SARAGOSA, LOUIS M
8235	GREINER HEATING AIR SOLAR ENERGY IN
8665	76
8725	NELSON, KATHERINE R
8749	DIXON Y MACHINE INC
	TRI STAR METALS
8751	GROWERS AG
8757	YOLO LAND & CATTLE CO
8761	GREEN BELT CARRIERS

Target Street	Cross Street	Source
✓	-	EDR Digital Archive

PEDRICK RD 2014

5814	EMIGH, MARTIN J
5972	ALVARADO, JESUS V
6071	DY, SUSANNAH
6188	COMBER, DAVID B
6199	LARSON, BRETT
6378	CALESTINI, STEVE R
6447	ANGUIANO, ESTHER
6451	HORIGAN, DAVID J
6519	GREEN, JOANNE L
6521	HORIGAN, TIMOTHY C
6690	OCCUPANT UNKNOWN,
6770	ALVAREZ, FRANCISCO
7032	CONTRERAS, MANUEL M
7134	MORRIS, ROBERT G
7401	CASTANIAS, RICHARD P
7444	ROBBEN, LEON W
7462	CHERVINSKAS, MICHELLE A
7500	ROBBEN, DUSTIN L
7570	OCCUPANT UNKNOWN,
7601	OCCUPANT UNKNOWN,
7631	BEI, SPENCER M
7690	OCCUPANT UNKNOWN,
7696	OCCUPANT UNKNOWN,
7699	DIXON TRACTOR & GRAVEL
7850	OCCUPANT UNKNOWN,
7869	JOHNSTON, RUSSELL R
7925	DIXON VETERINARY CLINIC
	TIMM PETER H DVM MPVM
	TIMM, PETER H
7942	OCCUPANT UNKNOWN,
8060	FORBES, DANIEL
	THOMAS, MATTHEW A
	WEBB, ANNA
8120	WILLIAMS, GLENN M
8124	GONZALEZ, JUAN
8128	OCCUPANT UNKNOWN,
8168	MARTINEZ, JESUS R
8174	SARAGOSA, LORI A
8235	GREINER HEATING & AIR CONDITIONING
8308	OCCUPANT UNKNOWN,
8358	DIXON TRUCK & TRACTOR
	HAUGHN & SON TIRE
8725	NELSON, KATHERINE R
8749	DIXON Y MACHINE INC
	TRI STAR METALS
8751	GROWERS AG
8757	YOLO LAND & CATTLE CO
8761	GREEN BELT CARRIERS

Target Street	Cross Street	Source
✓	-	EDR Digital Archive

PEDRICK RD 2010

5814	EMIGH, MARTIN J
5972	ALVARADO, JESUS V
6071	WOOD, CHRISTINA
6188	COMBER, DAVID B
6199	LARSON, LARRY L
6347	RAYN, MILTON
6378	OCCUPANT UNKNOWN,
6447	ANGUIANO, ESTHER
6451	HORIGAN, DAVID J
6521	HORIGAN, TIMOTHY C
6690	CHAVEZ, MARGARITO R
6692	OCCUPANT UNKNOWN,
6725	PEDRICK, MABEL
7032	CONTRERAS, MANUEL M
7134	OCCUPANT UNKNOWN,
7177	NUNES, P C
7401	CASTANIAS, RICHARD P
7444	ROBBEN, LEON W
7462	ROBBEN, WILLIAM A
7500	OCCUPANT UNKNOWN,
7570	DELATORRE, LETICIA
7601	ROMANI, GENEVIEVE M
7625	ROMANI, EVA M
7631	BEI, SPENCER M
7690	OCCUPANT UNKNOWN,
7696	OCCUPANT UNKNOWN,
7850	OCCUPANT UNKNOWN,
7869	JOHNSTON, RUSSELL R
7900	OCCUPANT UNKNOWN,
7925	TIMM, PETER H
7942	VRAA, DANIEL V
8060	DUTRA, JAMES E
	PARTAIN, RUSSELL
	PEREZ, RAMON
8120	CRUZ, ORTEGA S
8124	OCCUPANT UNKNOWN,
8128	GONZALEZ, JUAN
8168	RIOS, JESUS
8174	MANZANO, VICTOR
8358	DIXON TRUCK & TRACTOR
8665	DIXON 76
8725	NELSON, KATHERINE R
8749	DIXON Y MACHINE INC
	TRI STAR METALS
8751	GROWERS AG SVC INC
8757	INTERNATIONAL LINE BUILDERS
	YOLO LAND & CATTLE CO
8761	GREEN BELT CARRIERS

Target Street	Cross Street	Source
✓	-	EDR Digital Archive

PEDRICK RD 2005

5814	EMIGH, MARTIN J
	MJ LIVESTOCK
5972	ALVARADO, JESUS
6178	SAVAGE, RUSS
6188	COMBER, DAVID B
	MOSEY DOE CREATIONS
6199	LARSON, LARRY L
6378	OCCUPANT UNKNOWN,
6521	HORIGAN, TIMOTHY C
6690	OCCUPANT UNKNOWN,
6692	OCCUPANT UNKNOWN,
6725	PEDRICK, MABEL
6770	OCCUPANT UNKNOWN,
7032	CONTRERAS, MANUEL M
7177	NUNES, P C
7340	CONTRERAS, MANUEL
7401	CASTANIAS, RICHARD P
7444	LEON ROBBEN
	ROBBEN, LEON W
7462	ROBBEN, WILLIAM A
7570	GUTIERREZ, ROGER G
7601	ROMANI, GENEVIEVE M
7625	ROMANI, EVA M
7631	OCCUPANT UNKNOWN,
7690	ANDERSON, JOE F
7696	OCCUPANT UNKNOWN,
7699	KETT, MIKE J
7850	OCCUPANT UNKNOWN,
7869	JOHNSTON, RUSSELL R
7900	OCCUPANT UNKNOWN,
7925	DIXON VETERINARY CLINIC
	TIMM PETER H TIMM DVM MPVM
	TIMM, PETER H
7934	OCCUPANT UNKNOWN,
8060	DUTRA, JAMES E
	PEREZ, RAMON
	TEMPEY, ANNE R
8120	LEAL, ARNULFO J
8124	OCCUPANT UNKNOWN,
8128	GONZALEZ, JUAN
8168	SARAGOSA, LOUIS M
8174	SARAGOSA, L A
8235	GREINER HEATING & AC
8308	MCINTYRE, IDELL J
8358	DIXON TRUCK & TRACTOR
	SMITH, TIMOTHY S
8405	OCCUPANT UNKNOWN,
8725	OCCUPANT UNKNOWN,
8749	CLOUSE, ROBERT W
	DIXON Y MACHINE INC

Target Street	Cross Street	Source
✓	-	EDR Digital Archive

PEDRICK RD 2005 (Cont'd)

8751 GROWERS AG SERVICE INC
8757 TRIPLE M GRADING
8761 GREEN BELT CARRIERS

Target Street	Cross Street	Source
✓	-	EDR Digital Archive

PEDRICK RD 2000

5814	EMIGH, MARTIN
5972	ALVARADO, JESUS
6188	COMBER, DAVID B
6199	BOLIN, ALLEN
6347	RAYN, MILTON
6378	CALESTINI, STEPHEN
6447	ROBERTSON, JAMES M
6451	OCCUPANT UNKNOWN,
6521	HORIGAN, TIM
7177	BROWN, BEVERLY S
7401	KANEMOTO, LESLIE T
7444	ROBBEN, LEON
7500	ROBBEN, CHUCK
7570	GUTIERREZ, ROGER
	MYERS, TAMARA L
7625	ROMANI, GUIDO
7690	ANDERSON, JOE F
7696	OCCUPANT UNKNOWN,
7699	DIXON TRACTOR & GRAVEL
	KETT, MIKE
7840	OCCUPANT UNKNOWN,
7850	RIOS, ROBERTO M
7869	JOHNSTON, RUSSELL R
7925	DIXON VETERINARY CLINIC
	TIMM PETER H DVM MPVM OFFICE
7934	ALVARADO, SONIA P
8060	DUTRA, EVELYN
8120	INNISFAIL DAIRY
	OCCUPANT UNKNOWN,
8124	LEAL, ARNULFO
8128	GONZALEZ, JUAN
8168	MARTINEZ, J
	RIOS, JESUS
	SARAGOSA, L M
	VANETTI, MARY A
8235	GREINER HEATING & AIR CONDITIONING
	OCCUPANT UNKNOWN,
8250	OCCUPANT UNKNOWN,
8308	MCINTYRE, IDELL J
8405	SMITH, JEFF M
	WEBB, BILL
8475	OCCUPANT UNKNOWN,
8725	OCCUPANT UNKNOWN,
8749	CLOUSE, ROBERT
	DELANEY, BARBARA
	DIXON Y MACHINE INCORPORATED
	TRI STAR METALS
8751	GROWERS AG SERVICE INCORPORATED
	GROWERS AG SERVICE INCORPORATED OR
8757	TRI VALLEY GROWERS

Target Street	Cross Street	Source
✓	-	EDR Digital Archive

PEDRICK RD 2000 (Cont'd)

8761 GREEN BELT CARRIERS

Target Street	Cross Street	Source
✓	-	EDR Digital Archive

PEDRICK RD 1995

5972	OCCUPANT UNKNOWNN
6178	COMBER, DAVID C
6188	COMBER, DAVID B
6347	RAYN, MILTON
6378	CALESTINI, STEPHEN
6447	HORIGAN, JOHN L
6521	HORIGAN, TIM
6690	OCCUPANT UNKNOWNN
7340	CONTRERAS, MANUEL
7401	CASTANIAS, RICHARD P
7444	ROBBEN, LEON
7500	ROBBEN, CHUCK
7570	OCCUPANT UNKNOWNN
7601	OCCUPANT UNKNOWNN
7625	ROMANI, GUIDO
7690	ANDERSON, JOE F
7699	REHRMANN, HENRY
7869	JOHNSTON, RUSSELL R
7900	OCCUPANT UNKNOWNN
7925	DIXON VETERINARY CLINIC
7934	OCCUPANT UNKNOWNN
7942	SAWYER, NEAT
8060	DUTRA, HERB
8120	INNISFAIL DAIRY
	LYNDE, DAN
8124	LEAL, ARNULFO
8128	OCCUPANT UNKNOWNN
8168	RIOS, JESUS
	SARAGOSA, L M
8174	VANETTI, MARY A
8308	JOHNSON, ELNORA
8312	SMITHS TRUCK REPAIR
8380	DIXON CANNING CORP
8405	BOB MISTLER TRUCKING
	PERATA, STEVE
8534	OCCUPANT UNKNOWNN
8665	DIXON BP SNACK SHOP
8725	COVARRUBIAS, ALFREDO
8751	GROWERS AG SVC INC
8757	ADAMS TRUCKING INC
	TRI VALLEY GROWERS
8761	GREEN BELT CARRIERS

Target Street	Cross Street	Source
✓	-	EDR Digital Archive

PEDRICK RD 1992

6178	COMBER, DAVID C
6199	MAHNKE, JOHN
6347	RAYN, MILTON
6521	HORIGAN, TIM
7401	CHICHESTER, C
7444	ROBBEN, LEON
7500	ROBBEN, CHUCK
7625	ROMANI, GUIDO
7690	ANDERSON, LINFORD B
7699	REHRMANN, HENRY
7850	RIOS, ROBERTO M
7869	JOHNSTON, RUSSELL R
7900	GUTIERREZ, JOSE R
7925	DIXON VETERINARY
7934	ESTRADA, ARMANDO
7942	SAWYER, NEAT
8060	DUTRA, HERB
8120	INNISFAIL DAIRY
	LYNDE, DAN
8124	LEAL, ARNULFO
8168	SARAGOSA, L M
8245	STRUCTURE WELD
8308	JOHNSON, ELNORA
8475	BRODIE, D
8534	SCHMITT, ROBERT G
8725	COVARRUBIAS, ALFREDO
8757	ADAMS TRUCKING INC
	GREEN BELT CARRIERS
	PROCESSING TOMATO
	TRI VALLEY GROWERS
	TRIPLE M GRADNG STA

Target Street	Cross Street	Source
✓	-	Haines Criss-Cross Directory

PEDRICK RD 1986

PEDRICK RD 95620 DIXON

RURAL ROUTE 2

6176	COMBER DAVID C	678-5951	3
6347	RAYN MILTON	678-2880	3
6521	HORIGAN TIM	678-3235	4
6770	DOTTERS LESTER R	678-5864	3
6965	DIXON MGRNT CNLD CT	676-3711	3
	DIXON MGRNT INFANT	678-2113	3
7401	REHRMAN FRED H	678-2585	5
7444	ROBBEN LEON	678-2843	3
7570	ROBBEN CHUCK	678-2684	3
7601	ROMANI M	678-5270	3
7625	ROMANI GUIDO	678-3278	3
7690	ANDERSON LINFORD B	678-5363	3
7699	REHRMANN HENRY	678-2580	3
7850	RIOS ROBERTO M	678-2829	5
7869	JOHNSTON RUSSELL R	678-5712	3
7925	TIMM PETER N DVM	678-5785	4
7934	BARRAGAN VICTOR	678-9731	5
	ESTRADA JOSE	676-2238	4
	MERCADO ESPERANZA	678-1342	5
7942	SAWYER NEAT	678-1162	5
8060	DUTRA HERB	678-5624	3
8120	ALVES CARLOS	678-9409	3
	LOPEZ CATARINO R	678-9325	4
8168	RIOS JESUS	678-3297	5
	SARAGOSA LOUIS	678-2642	4
8757	ADAMS TRUCKING INC	678-1677	4
	CA ST FOOD&AGRI DPT	678-3404	4
NO #	ANDERSON JOE CROPS	676-4363	4
NO #	CARMICHAEL BRUCE	678-9014	5
NO #	DAVIDSON MARSH	678-3769	8
NO #	DIXON CANNING CORP	678-4406	9
NO #	DIXON HOUSING	678-3200	
NO #	DIXON MIGRANT FARM	678-3200	
NO #	DIXON VETERNRY CLNC	678-5765	
NO #	DIXON Y MACNINE INC	678-2375	8
NO #	ESTRADA RAUL	678-4516	8
NO #	GLIDE ELSEN	678-3338	
NO #	GLIDE PETER	678-3338	
NO #	GREEN BELT CABRIERS	678-3769	9
NO #	GROWERS AG SERVICE	678-5564	8
NO #	JOHNSON ELNORA	678-5882	
NO #	MISTLER BOB TRCKNG	678-5230	
NO #	PARKER M	678-3294	7
NO #	PEREZ PEDRO	678-3765	9
NO #	ROBBEN TONY	678-2654	
NO #	SPARLING RAY	678-2801	
NO #	TRI VALLEY GROWERS	676-5776	4
NO #	TRIPLE M GRADNG STA	678-3409	
NO #	TRIPLE M SCALE NSE	678-3982	0
NO #	VANETTI JOHN J	678-5580	

★ 17 BUS 33 RES 0 NEW

Target Street	Cross Street	Source
✓	-	Haines Criss-Cross Directory

PEDRICK RD 1981

PEDRICK RD 95620 DIXON

RURAL ROUTE 2

5270	TERRELL MARY F	678-4566	0
	WOODY ROBT L	678-4566	0
NO #	ABARCA ROBT	678-4168	+1
NO #	ANDERSON LINFORD	678-5363	
NO #	BELDEN WILLIAM F	678-5615	9
NO #	BESNEATTE DANE	678-4842	+1
NO #	CALIF ST FOOD&AGRI	678-3404	7
NO #	COMBER DAVID C	678-5951	
NO #	DAVIDSON MARSH	678-3769	8
NO #	DIXON CANNING CORP	678-4406	9
NO #	DIXON HOUSING AUTH	678-3200	
NO #	DIXON MIGRANT CHLD	678-3711	
NO #	DIXON MIGRANT FARM	678-3200	
NO #	DIXON MIGRANT INFNT	678-2113	
NO #	DIXON VETERNRY CLNC	678-5765	
NO #	DIXON Y MACHINE INC	678-2375	8
NO #	DOTTERS LESTER R	678-5864	
NO #	DUFF ROD	678-4725	+1
NO #	DUTRA HERB	678-5624	
NO #	EHMKE DALE	678-5373	9
NO #	ESTRADA RAUL	678-4516	8
NO #	GONZALEZ B	678-5022	9
NO #	GREEN BELT CARRIERS	678-3769	9
NO #	GROWERS AG SERVICE	678-5564	8
NO #	HORIGAN TIM	678-3235	6
NO #	JOHNSON ELNORA	678-5882	
NO #	JOHNSTON RUSSELL R	678-5712	9
NO #	KYLO RADIO TRANSMTR	678-3989	+1
NO #	MAINE PRAIRIE WATER	678-5332	
NO #	MCNAMARA M F	678-5374	
NO #	MISTLER BOB TRCKNG	678-5230	6
NO #	PAC COAST PRODUCERS	678-3458	6
NO #	PADILLA MAGDALENO	678-4025	0
NO #	PARKER M	678-3294	7
NO #	PEREZ PEDRO	678-3765	9
NO #	RAYN MILTON	678-2880	
NO #	REHRMAN FRED H	678-2585	7
NO #	REHRMANN HENRY	678-2580	6
NO #	RIOS JESUS	678-3297	
NO #	RIOS ROBERTO M	678-2829	+1
NO #	RIVER GOLD FARMS	678-9201	0
NO #	ROBBEN LEON	678-2843	
NO #	ROBBEN TONY	678-2654	6
NO #	ROCHA MATTHEW	678-3642	0
NO #	ROMANI GUIDO	678-3278	
NO #	ROMANI M	678-5270	
NO #	RYANS TIRE SERV	678-4600	8
NO #	SARAGOSA LOUIS	678-2642	
NO #	SARAGOSA LOUIS SHOP	678-4200	8
NO #	SPARLING RAY	678-2801	
NO #	SPRECKELS SUGAR CO	678-2462	
NO #	TIMM PETER H DVM	678-5765	
NO #	TRI VALLEY GROWERS	678-5776	9
NO #	TRI VALLEY GROWERS	678-4037	0
NO #	TRIPLE M GRADNG STA	678-9968	9
NO #	TRIPLE M GRDG STA	678-3982	0
NO #	TRIPLE M SCALE HSE	678-3409	6
NO #	TRUCK A WAY	678-4280	8
NO #	VALASQUEZ IGNACIO	678-4804	0
NO #	VALLEY FARM LABOR	678-5505	
NO #	VANETTI JOHN J	678-5580	
NO #	WIGHT BEN	678-2060	

★ 26 BUS 36 RES 5 NEW

APPENDIX D – Agency Listings Database Report

Pedrick Road At I80 Property
Pedrick Road
Dixon, CA 95620

Inquiry Number: 6861760.2s
February 18, 2022

The EDR Radius Map™ Report with GeoCheck®

6 Armstrong Road, 4th floor
Shelton, CT 06484
Toll Free: 800.352.0050
www.edrnet.com

TABLE OF CONTENTS

SECTION	PAGE
Executive Summary	ES1
Overview Map	2
Detail Map	3
Map Findings Summary	4
Map Findings	9
Orphan Summary	113
Government Records Searched/Data Currency Tracking	GR-1

GEOCHECK ADDENDUM

Physical Setting Source Addendum	A-1
Physical Setting Source Summary	A-2
Physical Setting SSURGO Soil Map	A-6
Physical Setting Source Map	A-11
Physical Setting Source Map Findings	A-13
Physical Setting Source Records Searched	PSGR-1

Thank you for your business.
Please contact EDR at 1-800-352-0050
with any questions or comments.

Disclaimer - Copyright and Trademark Notice

This Report contains certain information obtained from a variety of public and other sources reasonably available to Environmental Data Resources, Inc. It cannot be concluded from this Report that coverage information for the target and surrounding properties does not exist from other sources. **NO WARRANTY EXPRESSED OR IMPLIED, IS MADE WHATSOEVER IN CONNECTION WITH THIS REPORT. ENVIRONMENTAL DATA RESOURCES, INC. SPECIFICALLY DISCLAIMS THE MAKING OF ANY SUCH WARRANTIES, INCLUDING WITHOUT LIMITATION, MERCHANTABILITY OR FITNESS FOR A PARTICULAR USE OR PURPOSE. ALL RISK IS ASSUMED BY THE USER. IN NO EVENT SHALL ENVIRONMENTAL DATA RESOURCES, INC. BE LIABLE TO ANYONE, WHETHER ARISING OUT OF ERRORS OR OMISSIONS, NEGLIGENCE, ACCIDENT OR ANY OTHER CAUSE, FOR ANY LOSS OF DAMAGE, INCLUDING, WITHOUT LIMITATION, SPECIAL, INCIDENTAL, CONSEQUENTIAL, OR EXEMPLARY DAMAGES. ANY LIABILITY ON THE PART OF ENVIRONMENTAL DATA RESOURCES, INC. IS STRICTLY LIMITED TO A REFUND OF THE AMOUNT PAID FOR THIS REPORT.** Purchaser accepts this Report "AS IS". Any analyses, estimates, ratings, environmental risk levels or risk codes provided in this Report are provided for illustrative purposes only, and are not intended to provide, nor should they be interpreted as providing any facts regarding, or prediction or forecast of, any environmental risk for any property. Only a Phase I Environmental Site Assessment performed by an environmental professional can provide information regarding the environmental risk for any property. Additionally, the information provided in this Report is not to be construed as legal advice.

Copyright 2020 by Environmental Data Resources, Inc. All rights reserved. Reproduction in any media or format, in whole or in part, of any report or map of Environmental Data Resources, Inc., or its affiliates, is prohibited without prior written permission.

EDR and its logos (including Sanborn and Sanborn Map) are trademarks of Environmental Data Resources, Inc. or its affiliates. All other trademarks used herein are the property of their respective owners.

EXECUTIVE SUMMARY

A search of available environmental records was conducted by Environmental Data Resources, Inc (EDR). The report was designed to assist parties seeking to meet the search requirements of EPA's Standards and Practices for All Appropriate Inquiries (40 CFR Part 312), the ASTM Standard Practice for Environmental Site Assessments (E1527-21), the ASTM Standard Practice for Environmental Site Assessments for Forestland or Rural Property (E 2247-16), the ASTM Standard Practice for Limited Environmental Due Diligence: Transaction Screen Process (E 1528-14) or custom requirements developed for the evaluation of environmental risk associated with a parcel of real estate.

TARGET PROPERTY INFORMATION

ADDRESS

PEDRICK ROAD
DIXON, CA 95620

COORDINATES

Latitude (North):	38.4828250 - 38ˆ 28' 58.17''
Longitude (West):	121.8072220 - 121ˆ 48' 25.99''
Universal Tranverse Mercator:	Zone 10
UTM X (Meters):	604036.8
UTM Y (Meters):	4259855.0
Elevation:	66 ft. above sea level

USGS TOPOGRAPHIC MAP ASSOCIATED WITH TARGET PROPERTY

Target Property Map:	12021587 DIXON, CA
Version Date:	2018
North Map:	12021633 MERRITT, CA
Version Date:	2018

AERIAL PHOTOGRAPHY IN THIS REPORT

Portions of Photo from:	20140606
Source:	USDA

MAPPED SITES SUMMARY

Target Property Address:
PEDRICK ROAD
DIXON, CA 95620

Click on Map ID to see full detail.

MAP ID	SITE NAME	ADDRESS	DATABASE ACRONYMS	RELATIVE ELEVATION	DIST (ft. & mi.) DIRECTION
1	MISTLER TRUCKING, FO	8405 PEDRICK RD	SWF/LF, LUST, LDS, CERS	Higher	930, 0.176, SW
A2	TEC EQUIPMENT INC	8555 PEDRICK RD	RCRA NonGen / NLR	Lower	999, 0.189, NNE
A3	TEC EQUIPMENT	8555 PEDRICK RD	CERS HAZ WASTE, CERS, HWTS	Lower	999, 0.189, NNE
B4	EXXON USA (MILK FARM	6618 MILK FARM RD	LUST, SWEEPS UST, Cortese, HIST CORTESE, Notify...	Higher	1222, 0.231, WSW
B5	TEXACO STATION/MILK	6615 MILK FARM RD	LUST, SWEEPS UST, Cortese, HIST CORTESE, Notify...	Higher	1281, 0.243, WSW
C6	MORGAN'S FRUIT STAND	6646 MILK FARM RD	LUST, UST, SWEEPS UST, Cortese	Higher	1680, 0.318, WSW
C7	MORGAN'S FRUIT STAND	6646 MILK FARM	LUST, HIST CORTESE, Notify 65	Higher	1680, 0.318, WSW
8	IKE'S LANDSCAPING	6647 MILK FARM	Notify 65	Higher	1894, 0.359, WSW
9	CAMPBELL SOUP SUPPLY	8380 PEDRICK RD	LUST, ENF, HAZNET, NPDES, CIWQS, CERS, HWTS	Lower	2234, 0.423, SSE
D10	CAMPBELLS SOUP	8680 PEDRICK ROAD	CPS-SLIC, CERS	Lower	2460, 0.466, NNE
D11	BP #11245	8665 PEDRICK RD	LUST, CERS	Lower	2565, 0.486, NNE
D12	BP #11245	8665 PEDRICK RD	Cortese, EMI, HAZNET, HWTS	Lower	2565, 0.486, NNE
D13	BP OIL COMPANY FACIL	8665 PEDRICK RD	LUST, SWEEPS UST, EMI, HIST CORTESE, CERS	Lower	2565, 0.486, NNE
E14	VALLEY FARMS TRANPOR	8656 SPARLING LN	LUST, Cortese	Lower	2611, 0.495, NNE
E15	VALLEY FARM TRANSPOR	8656 SPARLING LN	LUST, SWEEPS UST, HIST UST, HIST CORTESE, CERS	Lower	2611, 0.495, NNE
E16	CA DEPT OF TRANSPORT	8638 SPARLING LN	LUST, SWEEPS UST, Cortese, EMI, HIST CORTESE, CERS	Lower	2617, 0.496, NNE
17	FREMOUW ENVIRONMENTA	6940 TREMONT RD	LUST, AST, HAULERS, CERS HAZ WASTE, SWEEPS UST,...	Lower	4451, 0.843, NNE

EXECUTIVE SUMMARY

TARGET PROPERTY SEARCH RESULTS

The target property was not listed in any of the databases searched by EDR.

DATABASES WITH NO MAPPED SITES

No mapped sites were found in EDR's search of available ("reasonably ascertainable ") government records either on the target property or within the search radius around the target property for the following databases:

STANDARD ENVIRONMENTAL RECORDS

Lists of Federal NPL (Superfund) sites

NPL ..... National Priority List
Proposed NPL ..... Proposed National Priority List Sites
NPL LIENS ..... Federal Superfund Liens

Lists of Federal Delisted NPL sites

Delisted NPL ..... National Priority List Deletions

Lists of Federal sites subject to CERCLA removals and CERCLA orders

FEDERAL FACILITY ..... Federal Facility Site Information listing
SEMS ..... Superfund Enterprise Management System

Lists of Federal CERCLA sites with NFRAP

SEMS-ARCHIVE ..... Superfund Enterprise Management System Archive

Lists of Federal RCRA facilities undergoing Corrective Action

CORRACTS ..... Corrective Action Report

Lists of Federal RCRA TSD facilities

RCRA-TSDF ..... RCRA - Treatment, Storage and Disposal

Lists of Federal RCRA generators

RCRA-LQG ..... RCRA - Large Quantity Generators
RCRA-SQG ..... RCRA - Small Quantity Generators
RCRA-VSQG ..... RCRA - Very Small Quantity Generators (Formerly Conditionally Exempt Small Quantity Generators)

Federal institutional controls / engineering controls registries

LUCIS ..... Land Use Control Information System

EXECUTIVE SUMMARY

US ENG CONTROLS..... Engineering Controls Sites List
US INST CONTROLS..... Institutional Controls Sites List

Federal ERNS list

ERNS..... Emergency Response Notification System

Lists of state- and tribal (Superfund) equivalent sites

RESPONSE..... State Response Sites

Lists of state- and tribal hazardous waste facilities

ENVIROSTOR..... EnviroStor Database

Lists of state and tribal leaking storage tanks

INDIAN LUST..... Leaking Underground Storage Tanks on Indian Land

Lists of state and tribal registered storage tanks

FEMA UST..... Underground Storage Tank Listing
UST..... Active UST Facilities
AST..... Aboveground Petroleum Storage Tank Facilities
INDIAN UST..... Underground Storage Tanks on Indian Land

Lists of state and tribal voluntary cleanup sites

INDIAN VCP..... Voluntary Cleanup Priority Listing
VCP..... Voluntary Cleanup Program Properties

Lists of state and tribal brownfield sites

BROWNFIELDS..... Considered Brownfieds Sites Listing

ADDITIONAL ENVIRONMENTAL RECORDS

Local Brownfield lists

US BROWNFIELDS..... A Listing of Brownfields Sites

Local Lists of Landfill / Solid Waste Disposal Sites

WMUDS/SWAT..... Waste Management Unit Database
SWRCY..... Recycler Database
HAULERS..... Registered Waste Tire Haulers Listing
INDIAN ODI..... Report on the Status of Open Dumps on Indian Lands
ODI..... Open Dump Inventory
DEBRIS REGION 9..... Torres Martinez Reservation Illegal Dump Site Locations
IHS OPEN DUMPS..... Open Dumps on Indian Land

Local Lists of Hazardous waste / Contaminated Sites

US HIST CDL..... Delisted National Clandestine Laboratory Register

HIST Cal-Sites	Historical Calsites Database
SCH	School Property Evaluation Program
CDL	Clandestine Drug Labs
Toxic Pits	Toxic Pits Cleanup Act Sites
US CDL	National Clandestine Laboratory Register
AQUEOUS FOAM	Former Fire Training Facility Assessments Listing
PFAS	PFAS Contamination Site Location Listing

Local Lists of Registered Storage Tanks

HIST UST	Hazardous Substance Storage Container Database
CERS TANKS	California Environmental Reporting System (CERS) Tanks
CA FID UST	Facility Inventory Database

Local Land Records

LIENS	Environmental Liens Listing
LIENS 2	CERCLA Lien Information
DEED	Deed Restriction Listing

Records of Emergency Release Reports

HMIRS	Hazardous Materials Information Reporting System
CHMIRS	California Hazardous Material Incident Report System
LDS	Land Disposal Sites Listing
MCS	Military Cleanup Sites Listing
SPILLS 90	SPILLS 90 data from FirstSearch

Other Ascertainable Records

FUDS	Formerly Used Defense Sites
DOD	Department of Defense Sites
SCRD DRYCLEANERS	State Coalition for Remediation of Drycleaners Listing
US FIN ASSUR	Financial Assurance Information
EPA WATCH LIST	EPA WATCH LIST
2020 COR ACTION	2020 Corrective Action Program List
TSCA	Toxic Substances Control Act
TRIS	Toxic Chemical Release Inventory System
SSTS	Section 7 Tracking Systems
ROD	Records Of Decision
RMP	Risk Management Plans
RAATS	RCRA Administrative Action Tracking System
PRP	Potentially Responsible Parties
PADS	PCB Activity Database System
ICIS	Integrated Compliance Information System
FTTS	FIFRA/ TSCA Tracking System - FIFRA (Federal Insecticide, Fungicide, & Rodenticide Act)/TSCA (Toxic Substances Control Act)
MLTS	Material Licensing Tracking System
COAL ASH DOE	Steam-Electric Plant Operation Data
COAL ASH EPA	Coal Combustion Residues Surface Impoundments List
PCB TRANSFORMER	PCB Transformer Registration Database
RADINFO	Radiation Information Database
HIST FTTS	FIFRA/TSCA Tracking System Administrative Case Listing
DOT OPS	Incident and Accident Data
CONSENT	Superfund (CERCLA) Consent Decrees

EXECUTIVE SUMMARY

INDIAN RESERV	Indian Reservations
FUSRAP	Formerly Utilized Sites Remedial Action Program
UMTRA	Uranium Mill Tailings Sites
LEAD SMELTERS	Lead Smelter Sites
US AIRS	Aerometric Information Retrieval System Facility Subsystem
US MINES	Mines Master Index File
ABANDONED MINES	Abandoned Mines
FINDS	Facility Index System/Facility Registry System
UXO	Unexploded Ordnance Sites
ECHO	Enforcement & Compliance History Information
DOCKET HWC	Hazardous Waste Compliance Docket Listing
FUELS PROGRAM	EPA Fuels Program Registered Listing
CA BOND EXP. PLAN	Bond Expenditure Plan
CUPA Listings	CUPA Resources List
DRYCLEANERS	Cleaner Facilities
EMI	Emissions Inventory Data
ENF	Enforcement Action Listing
Financial Assurance	Financial Assurance Information Listing
HAZNET	Facility and Manifest Data
ICE	ICE
HWT	Registered Hazardous Waste Transporter Database
MINES	Mines Site Location Listing
MWMP	Medical Waste Management Program Listing
NPDES	NPDES Permits Listing
PEST LIC	Pesticide Regulation Licenses Listing
PROC	Certified Processors Database
UIC	UIC Listing
UIC GEO	UIC GEO (GEOTRACKER)
WASTEWATER PITS	Oil Wastewater Pits Listing
WDS	Waste Discharge System
WIP	Well Investigation Program Case List
MILITARY PRIV SITES	MILITARY PRIV SITES (GEOTRACKER)
PROJECT	PROJECT (GEOTRACKER)
WDR	Waste Discharge Requirements Listing
CIWQS	California Integrated Water Quality System
CERS	CERS
NON-CASE INFO	NON-CASE INFO (GEOTRACKER)
OTHER OIL GAS	OTHER OIL & GAS (GEOTRACKER)
PROD WATER PONDS	PROD WATER PONDS (GEOTRACKER)
SAMPLING POINT	SAMPLING POINT (GEOTRACKER)
WELL STIM PROJ	Well Stimulation Project (GEOTRACKER)
HWTS	Hazardous Waste Tracking System
MINES MRDS	Mineral Resources Data System

EDR HIGH RISK HISTORICAL RECORDS

EDR Exclusive Records

EDR MGP	EDR Proprietary Manufactured Gas Plants
EDR Hist Auto	EDR Exclusive Historical Auto Stations
EDR Hist Cleaner	EDR Exclusive Historical Cleaners

EDR RECOVERED GOVERNMENT ARCHIVES

Exclusive Recovered Govt. Archives

RGA LF	Recovered Government Archive Solid Waste Facilities List

EXECUTIVE SUMMARY

RGA LUST..... Recovered Government Archive Leaking Underground Storage Tank

SURROUNDING SITES: SEARCH RESULTS

Surrounding sites were identified in the following databases.

Elevations have been determined from the USGS Digital Elevation Model and should be evaluated on a relative (not an absolute) basis. Relative elevation information between sites of close proximity should be field verified. Sites with an elevation equal to or higher than the target property have been differentiated below from sites with an elevation lower than the target property.
Page numbers and map identification numbers refer to the EDR Radius Map report where detailed data on individual sites can be reviewed.

Sites listed in ***bold italics*** are in multiple databases.

Unmappable (orphan) sites are not considered in the foregoing analysis.

STANDARD ENVIRONMENTAL RECORDS

Lists of state and tribal landfills and solid waste disposal facilities

SWF/LF: The Solid Waste Facilities/Landfill Sites records typically contain an inventory of solid waste disposal facilities or landfills in a particular state. The data come from the Integrated Waste Management Board's Solid Waste Information System (SWIS) database.

A review of the SWF/LF list, as provided by EDR, has revealed that there is 1 SWF/LF site within approximately 0.5 miles of the target property.

Equal/Higher Elevation	Address	Direction / Distance	Map ID	Page
MISTLER TRUCKING, FO	***8405 PEDRICK RD***	***SW 1/8 - 1/4 (0.176 mi.)***	***1***	***9***
Database: SWF/LF (SWIS), Date of Government Version: 11/08/2021 Facility ID: 48-CR-0024 Operational Status: Closed Regulation Status: Unpermitted				

Lists of state and tribal leaking storage tanks

LUST: Leaking Underground Storage Tank (LUST) Sites included in GeoTracker. GeoTracker is the Water Boards data management system for sites that impact, or have the potential to impact, water quality in California, with emphasis on groundwater.

A review of the LUST list, as provided by EDR, has revealed that there are 11 LUST sites within approximately 0.5 miles of the target property.

Equal/Higher Elevation	Address	Direction / Distance	Map ID	Page
MISTLER TRUCKING, FO	***8405 PEDRICK RD***	***SW 1/8 - 1/4 (0.176 mi.)***	***1***	***9***
Database: SOLANO CO. LUST, Date of Government Version: 06/04/2019 Facility Status: A Facility Id: 80336				
EXXON USA (MILK FARM	***6618 MILK FARM RD***	***WSW 1/8 - 1/4 (0.231 mi.)***	***B4***	***18***
Database: LUST REG 5, Date of Government Version: 07/01/2008 Database: SOLANO CO. LUST, Date of Government Version: 06/04/2019 Database: LUST, Date of Government Version: 09/07/2021				

Facility Status: I
Status: Completed - Case Closed
Status: Case Closed
Facility Id: 80010
Global Id: T0609500358

TEXACO STATION/MILK ***6615 MILK FARM RD*** ***WSW 1/8 - 1/4 (0.243 mi.)*** ***B5*** ***22***
Database: LUST REG 5, Date of Government Version: 07/01/2008
Database: SOLANO CO. LUST, Date of Government Version: 06/04/2019
Database: LUST, Date of Government Version: 09/07/2021
Facility Status: I
Status: Completed - Case Closed
Status: Post remedial action monitoring
Facility Id: 80060
Global Id: T0609500360

MORGAN'S FRUIT STAND ***6646 MILK FARM RD*** ***WSW 1/4 - 1/2 (0.318 mi.)*** ***C6*** ***32***
Database: LUST REG 5, Date of Government Version: 07/01/2008
Status: Post remedial action monitoring

MORGAN'S FRUIT STAND ***6646 MILK FARM*** ***WSW 1/4 - 1/2 (0.318 mi.)*** ***C7*** ***34***
Database: SOLANO CO. LUST, Date of Government Version: 06/04/2019
Database: LUST, Date of Government Version: 09/07/2021
Facility Status: I
Status: Completed - Case Closed
Facility Id: 80114
Global Id: T0609500359

Lower Elevation	Address	Direction / Distance	Map ID	Page
CAMPBELL SOUP SUPPLY	***8380 PEDRICK RD***	***SSE 1/4 - 1/2 (0.423 mi.)***	***9***	***41***

Database: SOLANO CO. LUST, Date of Government Version: 06/04/2019
Facility Status: I
Facility Id: 80333

BP #11245 ***8665 PEDRICK RD*** ***NNE 1/4 - 1/2 (0.486 mi.)*** ***D11*** ***57***
Database: LUST REG 5, Date of Government Version: 07/01/2008
Status: Remedial action (cleanup) Underway

BP OIL COMPANY FACIL ***8665 PEDRICK RD*** ***NNE 1/4 - 1/2 (0.486 mi.)*** ***D13*** ***61***
Database: SOLANO CO. LUST, Date of Government Version: 06/04/2019
Database: LUST, Date of Government Version: 09/07/2021
Facility Status: A
Status: Completed - Case Closed
Facility Id: 80011
Global Id: T0609500347

VALLEY FARMS TRANPOR ***8656 SPARLING LN*** ***NNE 1/4 - 1/2 (0.495 mi.)*** ***E14*** ***77***
Database: LUST REG 5, Date of Government Version: 07/01/2008
Status: Case Closed

VALLEY FARM TRANSPOR ***8656 SPARLING LN*** ***NNE 1/4 - 1/2 (0.495 mi.)*** ***E15*** ***78***
Database: SOLANO CO. LUST, Date of Government Version: 06/04/2019
Database: LUST, Date of Government Version: 09/07/2021
Facility Status: I
Status: Completed - Case Closed
Facility Id: 80020
Global Id: T0609500401

CA DEPT OF TRANSPORT ***8638 SPARLING LN*** ***NNE 1/4 - 1/2 (0.496 mi.)*** ***E16*** ***84***
Database: LUST REG 5, Date of Government Version: 07/01/2008
Database: SOLANO CO. LUST, Date of Government Version: 06/04/2019
Database: LUST, Date of Government Version: 09/07/2021

Facility Status: I
Status: Completed - Case Closed
Status: Case Closed
Facility Id: 80089
Global Id: T0609500331

CPS-SLIC: Cleanup Program Sites (CPS; also known as Site Cleanups [SC] and formerly known as Spills, Leaks, Investigations, and Cleanups [SLIC] sites) included in GeoTracker. GeoTracker is the Water Boards data management system for sites that impact, or have the potential to impact, water quality in California, with emphasis on groundwater.

A review of the CPS-SLIC list, as provided by EDR, has revealed that there is 1 CPS-SLIC site within approximately 0.5 miles of the target property.

Lower Elevation	Address	Direction / Distance	Map ID	Page
CAMPBELLS SOUP	***8680 PEDRICK ROAD***	***NNE 1/4 - 1/2 (0.466 mi.)***	***D10***	***55***

Database: SLIC REG 5, Date of Government Version: 04/01/2005
Database: CPS-SLIC, Date of Government Version: 09/07/2021
Global Id: SL0609563629
Facility Status: Completed - Case Closed

ADDITIONAL ENVIRONMENTAL RECORDS

Local Lists of Hazardous waste / Contaminated Sites

CERS HAZ WASTE: List of sites in the California Environmental Protection Agency (CalEPA) Regulated Site Portal which fall under the Hazardous Chemical Management, Hazardous Waste Onsite Treatment, Household Hazardous Waste Collection, Hazardous Waste Generator, and RCRA LQ HW Generator programs.

A review of the CERS HAZ WASTE list, as provided by EDR, and dated 10/18/2021 has revealed that there is 1 CERS HAZ WASTE site within approximately 0.25 miles of the target property.

Lower Elevation	Address	Direction / Distance	Map ID	Page
TEC EQUIPMENT	***8555 PEDRICK RD***	***NNE 1/8 - 1/4 (0.189 mi.)***	***A3***	***16***

Local Lists of Registered Storage Tanks

SWEEPS UST: Statewide Environmental Evaluation and Planning System. This underground storage tank listing was updated and maintained by a company contacted by the SWRCB in the early 1990's. The listing is no longer updated or maintained. The local agency is the contact for more information on a site on the SWEEPS list.

A review of the SWEEPS UST list, as provided by EDR, and dated 06/01/1994 has revealed that there are 2 SWEEPS UST sites within approximately 0.25 miles of the target property.

Equal/Higher Elevation	Address	Direction / Distance	Map ID	Page
EXXON USA (MILK FARM	***6618 MILK FARM RD***	***WSW 1/8 - 1/4 (0.231 mi.)***	***B4***	***18***

Comp Number: 80010				
TEXACO STATION/MILK	***6615 MILK FARM RD***	***WSW 1/8 - 1/4 (0.243 mi.)***	***B5***	***22***
Comp Number: 80060				

Other Ascertainable Records

RCRA NonGen / NLR: RCRAInfo is EPA's comprehensive information system, providing access to data supporting the Resource Conservation and Recovery Act (RCRA) of 1976 and the Hazardous and Solid Waste Amendments (HSWA) of 1984. The database includes selective information on sites which generate, transport, store, treat and/or dispose of hazardous waste as defined by the Resource Conservation and Recovery Act (RCRA). Non-Generators do not presently generate hazardous waste.

A review of the RCRA NonGen / NLR list, as provided by EDR, and dated 09/13/2021 has revealed that there is 1 RCRA NonGen / NLR site within approximately 0.25 miles of the target property.

Lower Elevation	Address	Direction / Distance	Map ID	Page
TEC EQUIPMENT INC EPA ID:: CAL000453149	8555 PEDRICK RD	NNE 1/8 - 1/4 (0.189 mi.)	A2	13

Cortese: The sites for the list are designated by the State Water Resource Control Board (LUST), the Integrated Waste Board (SWF/LS), and the Department of Toxic Substances Control (Cal-Sites).

A review of the Cortese list, as provided by EDR, and dated 09/20/2021 has revealed that there are 6 Cortese sites within approximately 0.5 miles of the target property.

Equal/Higher Elevation	Address	Direction / Distance	Map ID	Page
EXXON USA (MILK FARM	***6618 MILK FARM RD***	***WSW 1/8 - 1/4 (0.231 mi.)***	***B4***	***18***
Cleanup Status: COMPLETED - CASE CLOSED				
TEXACO STATION/MILK	***6615 MILK FARM RD***	***WSW 1/8 - 1/4 (0.243 mi.)***	***B5***	***22***
Cleanup Status: COMPLETED - CASE CLOSED				
MORGAN'S FRUIT STAND	***6646 MILK FARM RD***	***WSW 1/4 - 1/2 (0.318 mi.)***	***C6***	***32***
Cleanup Status: COMPLETED - CASE CLOSED				

Lower Elevation	Address	Direction / Distance	Map ID	Page
BP #11245	***8665 PEDRICK RD***	***NNE 1/4 - 1/2 (0.486 mi.)***	***D12***	***57***
Cleanup Status: COMPLETED - CASE CLOSED				
VALLEY FARMS TRANPOR	***8656 SPARLING LN***	***NNE 1/4 - 1/2 (0.495 mi.)***	***E14***	***77***
Cleanup Status: COMPLETED - CASE CLOSED				
CA DEPT OF TRANSPORT	***8638 SPARLING LN***	***NNE 1/4 - 1/2 (0.496 mi.)***	***E16***	***84***
Cleanup Status: COMPLETED - CASE CLOSED				

EXECUTIVE SUMMARY

HIST CORTESE: The sites for the list are designated by the State Water Resource Control Board [LUST], the Integrated Waste Board [SWF/LS], and the Department of Toxic Substances Control [CALSITES]. This listing is no longer updated by the state agency.

A review of the HIST CORTESE list, as provided by EDR, and dated 04/01/2001 has revealed that there are 6 HIST CORTESE sites within approximately 0.5 miles of the target property.

Equal/Higher Elevation	Address	Direction / Distance	Map ID	Page
EXXON USA (MILK FARM Reg Id: 480100	***6618 MILK FARM RD***	***WSW 1/8 - 1/4 (0.231 mi.)***	***B4***	***18***
TEXACO STATION/MILK Reg Id: 480102	***6615 MILK FARM RD***	***WSW 1/8 - 1/4 (0.243 mi.)***	***B5***	***22***
MORGAN'S FRUIT STAND Reg Id: 480101	***6646 MILK FARM***	***WSW 1/4 - 1/2 (0.318 mi.)***	***C7***	***34***

Lower Elevation	Address	Direction / Distance	Map ID	Page
BP OIL COMPANY FACIL Reg Id: 480070	***8665 PEDRICK RD***	***NNE 1/4 - 1/2 (0.486 mi.)***	***D13***	***61***
VALLEY FARM TRANSPOR Reg Id: 480157	***8656 SPARLING LN***	***NNE 1/4 - 1/2 (0.495 mi.)***	***E15***	***78***
CA DEPT OF TRANSPORT Reg Id: 480013	***8638 SPARLING LN***	***NNE 1/4 - 1/2 (0.496 mi.)***	***E16***	***84***

HWP: Detailed information on permitted hazardous waste facilities and corrective action ("cleanups") tracked in EnviroStor.

A review of the HWP list, as provided by EDR, and dated 11/15/2021 has revealed that there is 1 HWP site within approximately 1 mile of the target property.

Lower Elevation	Address	Direction / Distance	Map ID	Page
FREMOUW ENVIRONMENTA EPA ID: CAR000171017 Cleanup Status: CLOSED	***6940 TREMONT RD***	***NNE 1/2 - 1 (0.843 mi.)***	***17***	***91***

Notify 65: Listings of all Proposition 65 incidents reported to counties by the State Water Resources Control Board and the Regional Water Quality Control Board. This database is no longer updated by the reporting agency.

A review of the Notify 65 list, as provided by EDR, and dated 03/12/2021 has revealed that there are 4 Notify 65 sites within approximately 1 mile of the target property.

Equal/Higher Elevation	Address	Direction / Distance	Map ID	Page
EXXON USA (MILK FARM	***6618 MILK FARM RD***	***WSW 1/8 - 1/4 (0.231 mi.)***	***B4***	***18***
TEXACO STATION/MILK	***6615 MILK FARM RD***	***WSW 1/8 - 1/4 (0.243 mi.)***	***B5***	***22***
MORGAN'S FRUIT STAND	***6646 MILK FARM***	***WSW 1/4 - 1/2 (0.318 mi.)***	***C7***	***34***
IKE'S LANDSCAPING	6647 MILK FARM	WSW 1/4 - 1/2 (0.359 mi.)	8	41

EXECUTIVE SUMMARY

Due to poor or inadequate address information, the following sites were not mapped. Count: 1 records.

Site Name	Database(s)
	CDL

OVERVIEW MAP - 6861760.2S

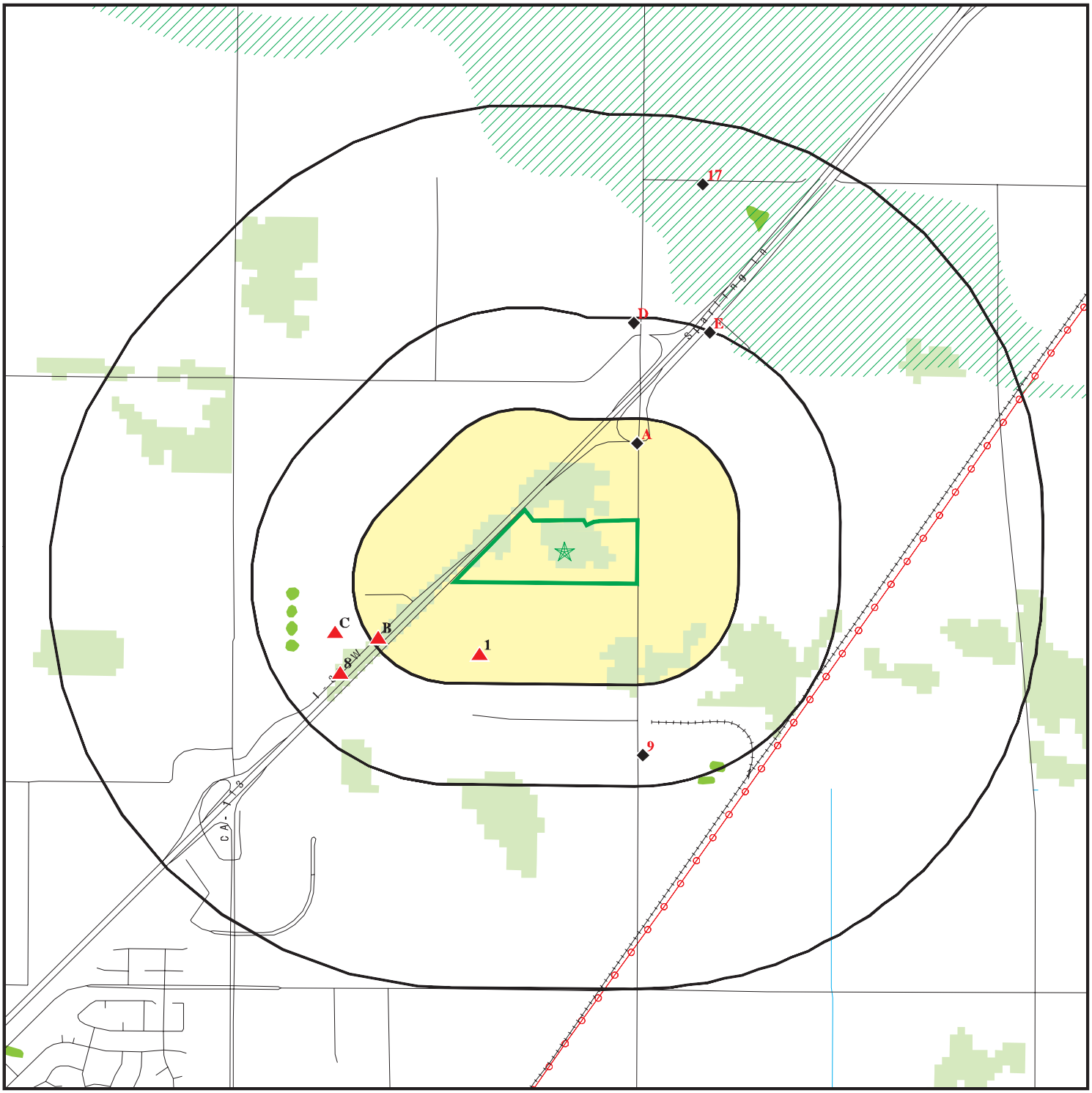

- Target Property
- Sites at elevations higher than or equal to the target property
- Sites at elevations lower than the target property
- Manufactured Gas Plants
- National Priority List Sites
- Dept. Defense Sites

0 1/4 1/2 1 Miles

- Indian Reservations BIA
- Power transmission lines
- Special Flood Hazard Area (1%)
- 0.2% Annual Chance Flood Hazard
- National Wetland Inventory
- State Wetlands
- Areas of Concern

This report includes Interactive Map Layers to display and/or hide map information. The legend includes only those icons for the default map view.

SITE NAME: Pedrick Road At I80 Property	CLIENT: Brusca Associates, Inc.
ADDRESS: Pedrick Road Dixon CA 95620	CONTACT: Alycia Cridebring
LAT/LONG: 38.482825 / 121.807222	INQUIRY #: 6861760.2s
	DATE: February 18, 2022 10:26 am

Copyright © 2022 EDR, Inc. © 2015 TomTom Rel. 2015.

DETAIL MAP - 6861760.2S

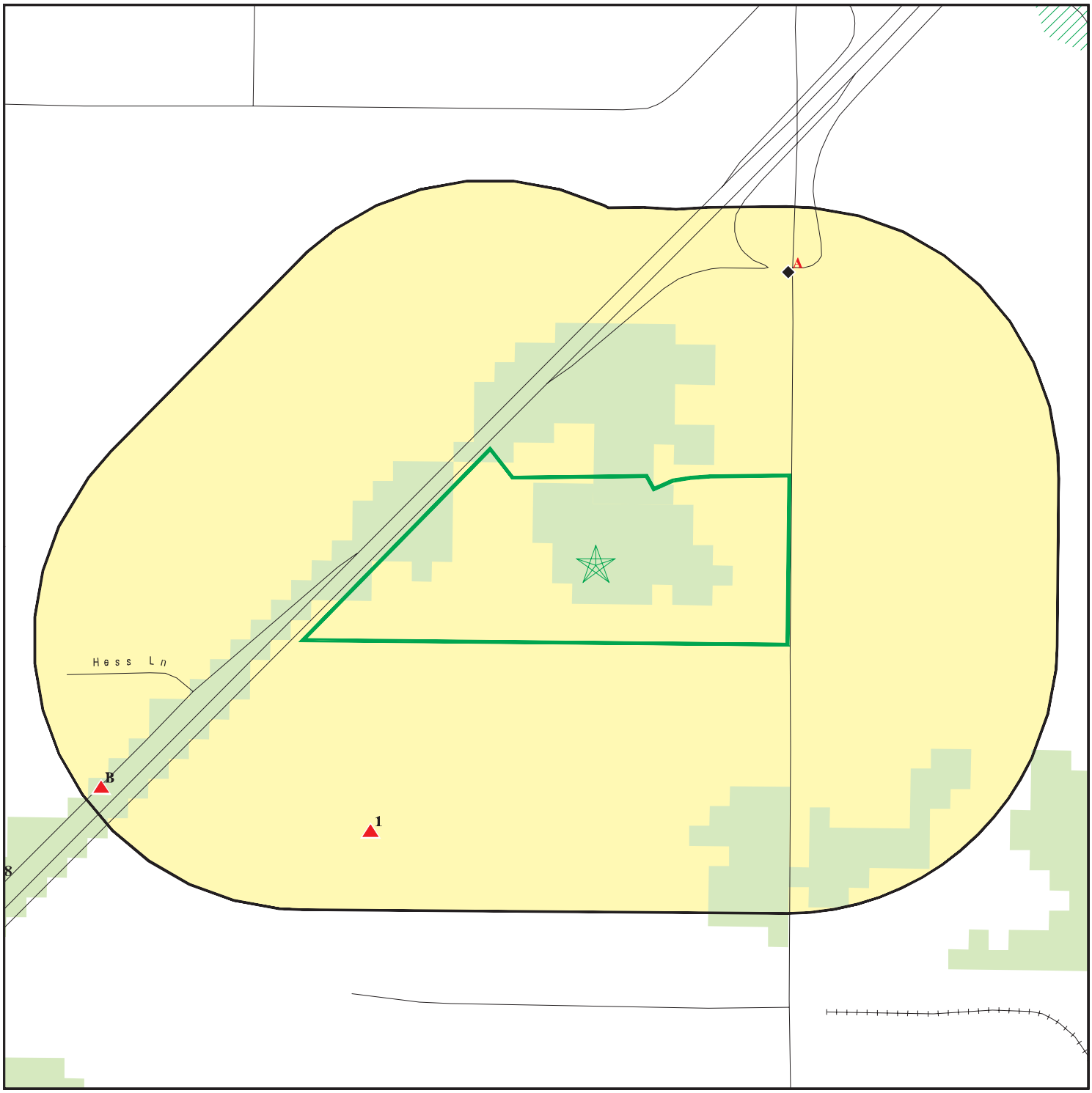

Target Property

Sites at elevations higher than or equal to the target property

Sites at elevations lower than the target property

Manufactured Gas Plants

Sensitive Receptors

National Priority List Sites

Dept. Defense Sites

0 1/8 1/4 1/2 Miles

Indian Reservations BIA

Special Flood Hazard Area (1%)

0.2% Annual Chance Flood Hazard

National Wetland Inventory

State Wetlands

Areas of Concern

N

This report includes Interactive Map Layers to display and/or hide map information. The legend includes only those icons for the default map view.

SITE NAME: Pedrick Road At I80 Property ADDRESS: Pedrick Road Dixon CA 95620 LAT/LONG: 38.482825 / 121.807222	CLIENT: Brusca Associates, Inc. CONTACT: Alycia Cridebring INQUIRY #: 6861760.2s DATE: February 18, 2022 10:28 am

Copyright © 2022 EDR, Inc. © 2015 TomTom Rel. 2015.

MAP FINDINGS SUMMARY

Database	Search Distance (Miles)	Target Property	< 1/8	1/8 - 1/4	1/4 - 1/2	1/2 - 1	> 1	Total Plotted
STANDARD ENVIRONMENTAL RECORDS								
Lists of Federal NPL (Superfund) sites								
NPL	1.000		0	0	0	0	NR	0
Proposed NPL	1.000		0	0	0	0	NR	0
NPL LIENS	1.000		0	0	0	0	NR	0
Lists of Federal Delisted NPL sites								
Delisted NPL	1.000		0	0	0	0	NR	0
Lists of Federal sites subject to CERCLA removals and CERCLA orders								
FEDERAL FACILITY	0.500		0	0	0	NR	NR	0
SEMS	0.500		0	0	0	NR	NR	0
Lists of Federal CERCLA sites with NFRAP								
SEMS-ARCHIVE	0.500		0	0	0	NR	NR	0
Lists of Federal RCRA facilities undergoing Corrective Action								
CORRACTS	1.000		0	0	0	0	NR	0
Lists of Federal RCRA TSD facilities								
RCRA-TSDF	0.500		0	0	0	NR	NR	0
Lists of Federal RCRA generators								
RCRA-LQG	0.250		0	0	NR	NR	NR	0
RCRA-SQG	0.250		0	0	NR	NR	NR	0
RCRA-VSQG	0.250		0	0	NR	NR	NR	0
Federal institutional controls / engineering controls registries								
LUCIS	0.500		0	0	0	NR	NR	0
US ENG CONTROLS	0.500		0	0	0	NR	NR	0
US INST CONTROLS	0.500		0	0	0	NR	NR	0
Federal ERNS list								
ERNS	0.001		0	NR	NR	NR	NR	0
Lists of state- and tribal (Superfund) equivalent sites								
RESPONSE	1.000		0	0	0	0	NR	0
Lists of state- and tribal hazardous waste facilities								
ENVIROSTOR	1.000		0	0	0	0	NR	0
Lists of state and tribal landfills and solid waste disposal facilities								
SWF/LF	0.500		0	1	0	NR	NR	1

MAP FINDINGS SUMMARY

Database	Search Distance (Miles)	Target Property	< 1/8	1/8 - 1/4	1/4 - 1/2	1/2 - 1	> 1	Total Plotted
Lists of state and tribal leaking storage tanks								
LUST	0.500		0	3	8	NR	NR	11
INDIAN LUST	0.500		0	0	0	NR	NR	0
CPS-SLIC	0.500		0	0	1	NR	NR	1
Lists of state and tribal registered storage tanks								
FEMA UST	0.250		0	0	NR	NR	NR	0
UST	0.250		0	0	NR	NR	NR	0
AST	0.250		0	0	NR	NR	NR	0
INDIAN UST	0.250		0	0	NR	NR	NR	0
Lists of state and tribal voluntary cleanup sites								
INDIAN VCP	0.500		0	0	0	NR	NR	0
VCP	0.500		0	0	0	NR	NR	0
Lists of state and tribal brownfield sites								
BROWNFIELDS	0.500		0	0	0	NR	NR	0
ADDITIONAL ENVIRONMENTAL RECORDS								
Local Brownfield lists								
US BROWNFIELDS	0.500		0	0	0	NR	NR	0
Local Lists of Landfill / Solid Waste Disposal Sites								
WMUDS/SWAT	0.500		0	0	0	NR	NR	0
SWRCY	0.500		0	0	0	NR	NR	0
HAULERS	0.001		0	NR	NR	NR	NR	0
INDIAN ODI	0.500		0	0	0	NR	NR	0
ODI	0.500		0	0	0	NR	NR	0
DEBRIS REGION 9	0.500		0	0	0	NR	NR	0
IHS OPEN DUMPS	0.500		0	0	0	NR	NR	0
Local Lists of Hazardous waste / Contaminated Sites								
US HIST CDL	0.001		0	NR	NR	NR	NR	0
HIST Cal-Sites	1.000		0	0	0	0	NR	0
SCH	0.250		0	0	NR	NR	NR	0
CDL	0.001		0	NR	NR	NR	NR	0
Toxic Pits	1.000		0	0	0	0	NR	0
CERS HAZ WASTE	0.250		0	1	NR	NR	NR	1
US CDL	0.001		0	NR	NR	NR	NR	0
AQUEOUS FOAM	TP		NR	NR	NR	NR	NR	0
PFAS	0.500		0	0	0	NR	NR	0
Local Lists of Registered Storage Tanks								
SWEEPS UST	0.250		0	2	NR	NR	NR	2
HIST UST	0.250		0	0	NR	NR	NR	0
CERS TANKS	0.250		0	0	NR	NR	NR	0

MAP FINDINGS SUMMARY

Database	Search Distance (Miles)	Target Property	< 1/8	1/8 - 1/4	1/4 - 1/2	1/2 - 1	> 1	Total Plotted
CA FID UST	0.250		0	0	NR	NR	NR	0
Local Land Records								
LIENS	0.001		0	NR	NR	NR	NR	0
LIENS 2	0.001		0	NR	NR	NR	NR	0
DEED	0.500		0	0	0	NR	NR	0
Records of Emergency Release Reports								
HMIRS	0.001		0	NR	NR	NR	NR	0
CHMIRS	0.001		0	NR	NR	NR	NR	0
LDS	0.001		0	NR	NR	NR	NR	0
MCS	0.001		0	NR	NR	NR	NR	0
SPILLS 90	0.001		0	NR	NR	NR	NR	0
Other Ascertainable Records								
RCRA NonGen / NLR	0.250		0	1	NR	NR	NR	1
FUDS	1.000		0	0	0	0	NR	0
DOD	1.000		0	0	0	0	NR	0
SCRD DRYCLEANERS	0.500		0	0	0	NR	NR	0
US FIN ASSUR	0.001		0	NR	NR	NR	NR	0
EPA WATCH LIST	0.001		0	NR	NR	NR	NR	0
2020 COR ACTION	0.250		0	0	NR	NR	NR	0
TSCA	0.001		0	NR	NR	NR	NR	0
TRIS	0.001		0	NR	NR	NR	NR	0
SSTS	0.001		0	NR	NR	NR	NR	0
ROD	1.000		0	0	0	0	NR	0
RMP	0.001		0	NR	NR	NR	NR	0
RAATS	0.001		0	NR	NR	NR	NR	0
PRP	0.001		0	NR	NR	NR	NR	0
PADS	0.001		0	NR	NR	NR	NR	0
ICIS	0.001		0	NR	NR	NR	NR	0
FTTS	0.001		0	NR	NR	NR	NR	0
MLTS	0.001		0	NR	NR	NR	NR	0
COAL ASH DOE	0.001		0	NR	NR	NR	NR	0
COAL ASH EPA	0.500		0	0	0	NR	NR	0
PCB TRANSFORMER	0.001		0	NR	NR	NR	NR	0
RADINFO	0.001		0	NR	NR	NR	NR	0
HIST FTTS	0.001		0	NR	NR	NR	NR	0
DOT OPS	0.001		0	NR	NR	NR	NR	0
CONSENT	1.000		0	0	0	0	NR	0
INDIAN RESERV	1.000		0	0	0	0	NR	0
FUSRAP	1.000		0	0	0	0	NR	0
UMTRA	0.500		0	0	0	NR	NR	0
LEAD SMELTERS	0.001		0	NR	NR	NR	NR	0
US AIRS	0.001		0	NR	NR	NR	NR	0
US MINES	0.250		0	0	NR	NR	NR	0
ABANDONED MINES	0.250		0	0	NR	NR	NR	0
FINDS	0.001		0	NR	NR	NR	NR	0
UXO	1.000		0	0	0	0	NR	0
ECHO	0.001		0	NR	NR	NR	NR	0
DOCKET HWC	0.001		0	NR	NR	NR	NR	0

MAP FINDINGS SUMMARY

Database	Search Distance (Miles)	Target Property	< 1/8	1/8 - 1/4	1/4 - 1/2	1/2 - 1	> 1	Total Plotted
FUELS PROGRAM	0.250		0	0	NR	NR	NR	0
CA BOND EXP. PLAN	1.000		0	0	0	0	NR	0
Cortese	0.500		0	2	4	NR	NR	6
CUPA Listings	0.250		0	0	NR	NR	NR	0
DRYCLEANERS	0.250		0	0	NR	NR	NR	0
EMI	0.001		0	NR	NR	NR	NR	0
ENF	0.001		0	NR	NR	NR	NR	0
Financial Assurance	0.001		0	NR	NR	NR	NR	0
HAZNET	0.001		0	NR	NR	NR	NR	0
ICE	0.001		0	NR	NR	NR	NR	0
HIST CORTESE	0.500		0	2	4	NR	NR	6
HWP	1.000		0	0	0	1	NR	1
HWT	0.250		0	0	NR	NR	NR	0
MINES	0.250		0	0	NR	NR	NR	0
MWMP	0.250		0	0	NR	NR	NR	0
NPDES	0.001		0	NR	NR	NR	NR	0
PEST LIC	0.001		0	NR	NR	NR	NR	0
PROC	0.500		0	0	0	NR	NR	0
Notify 65	1.000		0	2	2	0	NR	4
UIC	0.001		0	NR	NR	NR	NR	0
UIC GEO	0.001		0	NR	NR	NR	NR	0
WASTEWATER PITS	0.500		0	0	0	NR	NR	0
WDS	0.001		0	NR	NR	NR	NR	0
WIP	0.250		0	0	NR	NR	NR	0
MILITARY PRIV SITES	0.001		0	NR	NR	NR	NR	0
PROJECT	0.001		0	NR	NR	NR	NR	0
WDR	0.001		0	NR	NR	NR	NR	0
CIWQS	0.001		0	NR	NR	NR	NR	0
CERS	0.001		0	NR	NR	NR	NR	0
NON-CASE INFO	0.001		0	NR	NR	NR	NR	0
OTHER OIL GAS	0.001		0	NR	NR	NR	NR	0
PROD WATER PONDS	0.001		0	NR	NR	NR	NR	0
SAMPLING POINT	0.001		0	NR	NR	NR	NR	0
WELL STIM PROJ	0.001		0	NR	NR	NR	NR	0
HWTS	TP		NR	NR	NR	NR	NR	0
MINES MRDS	0.001		0	NR	NR	NR	NR	0
EDR HIGH RISK HISTORICAL RECORDS								
EDR Exclusive Records								
EDR MGP	1.000		0	0	0	0	NR	0
EDR Hist Auto	0.125		0	NR	NR	NR	NR	0
EDR Hist Cleaner	0.125		0	NR	NR	NR	NR	0
EDR RECOVERED GOVERNMENT ARCHIVES								
Exclusive Recovered Govt. Archives								
RGA LF	0.001		0	NR	NR	NR	NR	0
RGA LUST	0.001		0	NR	NR	NR	NR	0
- Totals --		0	0	14	19	1	0	34

MAP FINDINGS SUMMARY

Database	Search Distance (Miles)	Target Property	< 1/8	1/8 - 1/4	1/4 - 1/2	1/2 - 1	> 1	Total Plotted

NOTES:

TP = Target Property

NR = Not Requested at this Search Distance

Sites may be listed in more than one database

1 SW 1/8-1/4 0.176 mi. 930 ft. | **MISTLER TRUCKING, FORMER**
8405 PEDRICK RD
DIXON, CA 95620 | **SWF/LF LUST LDS CERS** | **S107138770 N/A**

Relative: Higher

Actual: 67 ft.

SWF/LF (SWIS):

Name:	DIXON DOWNS/MISTLER FARMS
Address:	8405 PEDRICK ROAD
City,State,Zip:	DIXON, CA 95620
Region:	STATE
Facility ID:	48-CR-0024
SWIS Number:	48-CR-0024
Point of Contact:	Dawn Liang
Is Archived:	No
Is Closed Illegal Abandoned:	Yes
Is Site Inert Debris Engineered Fill:	No
Is Financial Assurances Responsible:	No
Absorbed On:	Not reported
Operational Status:	Closed
Absorbed By:	Not reported
Closed Illegal Abandoned Category:	C
EPA Federal Registry ID:	Not reported
ARB District:	Yolo-Solano
SWRCB Region:	Central Valley
Local Government:	Dixon
Reporting Agency Legal Name:	County of Solano
Reporting Agency Department:	Department of Resource Management
Enforcing Agency Legal Name:	County of Solano
Enforcing Agency Department:	Department of Resource Management
Regulation Status:	Unpermitted

Activity:

SWIS Number:	48-CR-0024
Site Name:	Dixon Downs/Mistler Farms
Activity:	Solid Waste Disposal Site
Activity Is Archived:	No
Category:	Disposal
Activity Classification:	Solid Waste Disposal Site
WDR Number:	Not reported
WDR Landfill Class:	Not reported
Cease Operation:	Not reported
Cease Operation Type:	Not reported
Inspection Frequency:	Quarterly
Throughput:	Not reported
Throughput Units:	Not reported
Remaining Capacity:	Not reported
Remaining Capacity Date:	Not reported
Capacity:	Not reported
Capacity Units:	Not reported
Total Acreage:	Not reported
Disposal Acreage:	Not reported
Permitted Elevation:	Not reported
Permitted Elevation Type:	Not reported
Permitted Depth:	Not reported
Permitted Depth Type:	Not reported
Point of Contact:	Dawn Liang
Site Operational Status:	Closed
Site Regulatory Status:	Unpermitted
Site Is Archived:	No

MISTLER TRUCKING, FORMER (Continued) **S107138770**

Is Closed Illegal Abandoned:	Yes
Is Site Inert Debris Engineered Fill:	No
Is Financial Assurances Responsible:	No
Absorbed On:	Not reported
Absorbed By:	Not reported
Closed Illegal Abandoned Category:	C
EPA Federal Registry ID:	Not reported
County:	Solano
ARB District:	Yolo-Solano
SWRCB Region:	Central Valley
Local Government:	Dixon
Street Address:	8405 Pedrick Road
City:	Dixon
State:	CA
ZIP Code:	95620
Reporting Agency Legal Name:	County of Solano
Reporting Agency Department:	Department of Resource Management
Enforcing Agency Legal Name:	County of Solano
Enforcing Agency Department:	Department of Resource Management

Operator:

SWIS Number:	48-CR-0024
Site Name:	Dixon Downs/Mistler Farms
Site Operational Status:	Closed
Site Type:	Disposal Only
Site Regulatory Status:	Unpermitted
Latitude:	38.4792
Longitude:	-121.81111
Is Archived:	No
Operator:	Dixon Downs/Mistler Farms
Started On:	Not reported
Contact Name:	Not reported
Contact Title:	Not reported
Contact Email:	Not reported
Contact Phone:	(916) 803-2900
Street Address:	401 Watt Avenue, Suite 4
Operator City:	Sacramento
Operator State:	CA
Operator Zip:	95864

Owner:

SWIS Number:	48-CR-0024
Owner:	Dixon Downs/Mistler Farms
Owner Address:	401 Watt Avenue, Suite 4
Owner City:	Sacramento
Owner State:	CA
Owner Zip:	95864
Site Name:	Dixon Downs/Mistler Farms
Site Operational Status:	Closed
Site Type:	Disposal Only
Site Regulatory Status:	Unpermitted
Latitude:	38.4792
Longitude:	-121.81111
Is Archived:	No
Started On:	Not reported
Contact Name:	Not reported

MISTLER TRUCKING, FORMER (Continued) **S107138770**

Contact Title:	Not reported
Contact Email:	Not reported
Contact Phone:	(916) 803-2900

SOLANO CO. LUST:

Name:	MISTLER TRUCKING, FORMER
Address:	8405 PEDRICK RD
City,State,Zip:	DIXON, CA 95620
Region:	SOLANO
Facility ID:	80336
Facility Status:	A
Facility Status Desc:	Active
Facility Phone:	Not reported
Program:	29S
Inventory Number:	1
Inventory Type:	SLIC - Spills, Leaks, Invest. & Cleanups (145)
Inventory Description:	Not reported
Last service/permit exp:	LETTER/REPORT WRITING
Last service date:	01/31/2019
District:	SUP-DIST NO 3037
Inspector:	Kaltreider, Misty
Call Back:	Not reported

LDS:

Name:	DIXON DOWNS, FORMER MISTLER TRUCKING CO
Address:	8405 PEDRICK RD
City,State,Zip:	DIXON, CA 95620
Global Id:	SL0609748481
Latitude:	38.47695
Longitude:	-121.8111
Case Type:	Land Disposal Site
Status:	Pre-Title 27 CAI - Closed/No Monitoring
Status Date:	06/28/2019
Lead Agency:	CENTRAL VALLEY RWQCB (REGION 5S)
Caseworker:	JEM
Local Agency:	SOLANO COUNTY
RB Case Number:	Not reported
LOC Case Number:	80336
File Location:	Local Agency
Potential Media Affect:	Aquifer used for drinking water supply
EDR Link ID:	SL0609748481
Potential Contaminants of Concern:	Diesel
Site History:	**Information related to the designation of the 8405 Pedrick Road above-ground storage tank (AST) diesel fuel release as a Non-Case Informational Item can be found on the "Dixon Downs AST Diesel Fuel Release" Non-Case Informational Item page (GeoTracker Global ID #T10000017090).** See site documents for historical information. The former landfill is located on a seven-acre rectangular tract of land (APN# 111-040-010) just northeast of the town of Dixon, approximately 2000 feet west of Pedrick Road and south of Interstate 80 (Figure 1). It is situated in the N \\% of the SW]% of the SE]% of Section 1, Township 7 North, Range 1 East of the Mount Diablo Baseline and Meridian, among nearly flat irrigated agricultural fields sloping gently to the southeast. The surface elevation is approximately 65

MISTLER TRUCKING, FORMER (Continued) **S107138770**

feet above mean sea level. 1.2 SITE HISTORY AMEC Earth & Environmental (AMEC) conducted a Phase I Environmental Site Assessment in 2001. At that time, a residence, two barns, and an equipment repair building stood on the property. A small landfill occupied the western part of the Site and was identified as one of three potential areas of concern related to possible soil contamination. AMEC anticipated contents to be associated with farm operations that appear, from historic topographic maps and historic aerials, to have begun at the turn of the past century, including: domestic trash; building materials; and some automotive parts (e.g., batteries, cables, wires, oil filters, brake pads). Bobby Mistler, previous property owner, interviewed by AMEC, reported that unauthorized dumping of concrete roof tiles occurred in the more recent past. In 2005, a Phase II soil investigation was conducted by CRA. Six exploratory trenches were excavated in the area of the former landfill helping to delineate the boundaries. Refuse was discovered to underlie an area elongated north/south, approximately 160 feet long by 40 feet wide. The sides of the refuse layer were found to slope down toward the center of the landfill. The base of the refuse was found to extend beyond 10 feet, the maximum reach of the backhoe. Refuse observed in the trench included concrete roof tile, pieces of red clay pipe, bottles, and household items. One crushed 55-gallon drum was excavated during the investigation. Three soil samples were collected and analyzed for CAM17 metals by US EPA Methods 7471A and 6010B. Four metals (barium, chromium, nickel, and lead) were detected in concentrations exceeding the standard Designated Level Methodology criteria (CVRWQCB, 1989). CRA determined that because the metals did not occur in soluble form, they did not pose a threat to the groundwater. On this basis, CRA concluded that the landfill materials were nonhazardous. A geophysical survey concluded that the landfill extends to a depth of 17.9 feet below ground surface.

Click here to access the California GeoTracker records for this facility:

CERS:

Name:	DIXON DOWNS, FORMER MISTLER TRUCKING CO
Address:	8405 PEDRICK RD
City,State,Zip:	DIXON, CA 95620
Site ID:	230684
CERS ID:	SL0609748481
CERS Description:	Land Disposal Site

Affiliation:

Affiliation Type Desc:	Local Agency Caseworker
Entity Name:	MARCY HANNUM - SOLANO COUNTY
Entity Title:	Not reported
Affiliation Address:	675 texas st #5500
Affiliation City:	FAIRFIELD
Affiliation State:	CA
Affiliation Country:	Not reported
Affiliation Zip:	Not reported
Affiliation Phone:	7077843303,
Affiliation Type Desc:	Regional Board Caseworker
Entity Name:	Joe Mello - CENTRAL VALLEY RWQCB (REGION 5S)

MISTLER TRUCKING, FORMER (Continued) **S107138770**

Entity Title:	Not reported
Affiliation Address:	11020 SUN CENTER DRIVE #200
Affiliation City:	RANCHO CORDOVA
Affiliation State:	CA
Affiliation Country:	Not reported
Affiliation Zip:	Not reported
Affiliation Phone:	,

Name:	DIXON DOWNS/MISTLER FARMS
Address:	8405 PEDRICK ROAD
City,State,Zip:	DIXON, CA
Site ID:	556562
CERS ID:	48-CR-0024
CERS Description:	Solid Waste and Recycle Sites

Affiliation:

Affiliation Type Desc:	Legal Owner
Entity Name:	Dixon Downs/Mistler Farms
Entity Title:	Not reported
Affiliation Address:	Not reported
Affiliation City:	Sacramento
Affiliation State:	CA
Affiliation Country:	Not reported
Affiliation Zip:	95864
Affiliation Phone:	9168032900,

Affiliation Type Desc:	Legal Operator
Entity Name:	Dixon Downs/Mistler Farms
Entity Title:	Not reported
Affiliation Address:	Not reported
Affiliation City:	Sacramento
Affiliation State:	CA
Affiliation Country:	Not reported
Affiliation Zip:	95864
Affiliation Phone:	9168032900,

A2 **TEC EQUIPMENT INC** **RCRA NonGen / NLR** **1026056957**
NNE **8555 PEDRICK RD** **CAL000453149**
1/8-1/4 **DIXON, CA 95620**
0.189 mi.
999 ft. **Site 1 of 2 in cluster A**

Relative:
Lower

Actual:
63 ft.

RCRA NonGen / NLR:

Date Form Received by Agency:		20200302
Handler Name:	TEC EQUIPMENT INC	
Handler Address:		8555 PEDRICK RD
Handler City,State,Zip:		DIXON, CA 95620
EPA ID:		CAL000453149
Contact Name:		EDWARD MATVEYEV
Contact Address:		750 NE COLUMBIA BLVD
Contact City,State,Zip:		PORTLAND, OR 97211
Contact Telephone:		503-247-4060
Contact Fax:		503-240-8737
Contact Email:		EMATVEYEV@TECEQUIPMENT.COM
Contact Title:		Not reported
EPA Region:		09

TEC EQUIPMENT INC (Continued) **1026056957**

Land Type:	Not reported
Federal Waste Generator Description:	Not a generator, verified
Non-Notifier:	Not reported
Biennial Report Cycle:	Not reported
Accessibility:	Not reported
Active Site Indicator:	Not reported
State District Owner:	Not reported
State District:	Not reported
Mailing Address:	8555 PEDRICK RD
Mailing City,State,Zip:	DIXON, CA 95620
Owner Name:	TEC EQUIPMENT INC
Owner Type:	Other
Operator Name:	EDWARD MATVEYEV
Operator Type:	Other
Short-Term Generator Activity:	No
Importer Activity:	No
Mixed Waste Generator:	No
Transporter Activity:	No
Transfer Facility Activity:	No
Recycler Activity with Storage:	No
Small Quantity On-Site Burner Exemption:	No
Smelting Melting and Refining Furnace Exemption:	No
Underground Injection Control:	No
Off-Site Waste Receipt:	No
Universal Waste Indicator:	No
Universal Waste Destination Facility:	No
Federal Universal Waste:	No
Active Site Fed-Reg Treatment Storage and Disposal Facility:	Not reported
Active Site Converter Treatment storage and Disposal Facility:	Not reported
Active Site State-Reg Treatment Storage and Disposal Facility:	Not reported
Active Site State-Reg Handler:	---
Federal Facility Indicator:	Not reported
Hazardous Secondary Material Indicator:	N
Sub-Part K Indicator:	Not reported
Commercial TSD Indicator:	No
Treatment Storage and Disposal Type:	Not reported
2018 GPRA Permit Baseline:	Not on the Baseline
2018 GPRA Renewals Baseline:	Not on the Baseline
Permit Renewals Workload Universe:	Not reported
Permit Workload Universe:	Not reported
Permit Progress Universe:	Not reported
Post-Closure Workload Universe:	Not reported
Closure Workload Universe:	Not reported
202 GPRA Corrective Action Baseline:	No
Corrective Action Workload Universe:	No
Subject to Corrective Action Universe:	No
Non-TSDFs Where RCRA CA has Been Imposed Universe:	No
TSDFs Potentially Subject to CA Under 3004 (u)/(v) Universe:	No
TSDFs Only Subject to CA under Discretionary Auth Universe:	No
Corrective Action Priority Ranking:	No NCAPS ranking
Environmental Control Indicator:	No
Institutional Control Indicator:	No
Human Exposure Controls Indicator:	N/A
Groundwater Controls Indicator:	N/A
Operating TSDF Universe:	Not reported
Full Enforcement Universe:	Not reported
Significant Non-Complier Universe:	No

TEC EQUIPMENT INC (Continued) **1026056957**

Unaddressed Significant Non-Complier Universe:	No
Addressed Significant Non-Complier Universe:	No
Significant Non-Complier With a Compliance Schedule Universe:	No
Financial Assurance Required:	Not reported
Handler Date of Last Change:	20200306
Recognized Trader-Importer:	No
Recognized Trader-Exporter:	No
Importer of Spent Lead Acid Batteries:	No
Exporter of Spent Lead Acid Batteries:	No
Recycler Activity Without Storage:	No
Manifest Broker:	No
Sub-Part P Indicator:	No

Handler - Owner Operator:

Owner/Operator Indicator:	Owner
Owner/Operator Name:	TEC EQUIPMENT INC
Legal Status:	Other
Date Became Current:	Not reported
Date Ended Current:	Not reported
Owner/Operator Address:	750 NE COLUMBIA BLVD
Owner/Operator City,State,Zip:	PORTLAND, OR 97211
Owner/Operator Telephone:	503-247-4602
Owner/Operator Telephone Ext:	Not reported
Owner/Operator Fax:	Not reported
Owner/Operator Email:	Not reported

Owner/Operator Indicator:	Operator
Owner/Operator Name:	EDWARD MATVEYEV
Legal Status:	Other
Date Became Current:	Not reported
Date Ended Current:	Not reported
Owner/Operator Address:	750 NE COLUMBIA BLVD
Owner/Operator City,State,Zip:	PORTLAND, OR 97211
Owner/Operator Telephone:	503-247-4060
Owner/Operator Telephone Ext:	Not reported
Owner/Operator Fax:	Not reported
Owner/Operator Email:	Not reported

Historic Generators:

Receive Date:	20200302
Handler Name: TEC EQUIPMENT INC	
Federal Waste Generator Description:	Not a generator, verified
State District Owner:	Not reported
Large Quantity Handler of Universal Waste:	No
Recognized Trader Importer:	No
Recognized Trader Exporter:	No
Spent Lead Acid Battery Importer:	No
Spent Lead Acid Battery Exporter:	No
Current Record:	Yes
Non Storage Recycler Activity:	Not reported
Electronic Manifest Broker:	Not reported

List of NAICS Codes and Descriptions:

NAICS Code:	811111
NAICS Description:	GENERAL AUTOMOTIVE REPAIR

TEC EQUIPMENT INC (Continued) **1026056957**

Facility Has Received Notices of Violations:
Violations: No Violations Found

Evaluation Action Summary:
Evaluations: No Evaluations Found

A3 NNE 1/8-1/4 0.189 mi. 999 ft. | **TEC EQUIPMENT 8555 PEDRICK RD DIXON, CA 95620** | **CERS HAZ WASTE CERS HWTS** | **S126138043 N/A**

Site 2 of 2 in cluster A

Relative: Lower
Actual: 63 ft.

CERS HAZ WASTE:

Name:	TEC EQUIPMENT
Address:	8555 PEDRICK RD
City,State,Zip:	DIXON, CA 95620
Site ID:	564038
CERS ID:	10837069
CERS Description:	Hazardous Waste Generator

CERS:

Name:	TEC EQUIPMENT
Address:	8555 PEDRICK RD
City,State,Zip:	DIXON, CA 95620
Site ID:	564038
CERS ID:	10837069
CERS Description:	Chemical Storage Facilities

Affiliation:

Affiliation Type Desc:	Document Preparer
Entity Name:	EDWARD MATVEYEV
Entity Title:	Not reported
Affiliation Address:	Not reported
Affiliation City:	Not reported
Affiliation State:	Not reported
Affiliation Country:	Not reported
Affiliation Zip:	Not reported
Affiliation Phone:	,

Affiliation Type Desc:	Identification Signer
Entity Name:	EDWARD MATVEYEV
Entity Title:	EHS Specialist
Affiliation Address:	Not reported
Affiliation City:	Not reported
Affiliation State:	Not reported
Affiliation Country:	Not reported
Affiliation Zip:	Not reported
Affiliation Phone:	,

Affiliation Type Desc:	Legal Owner
Entity Name:	TEC Equipment Inc.
Entity Title:	Not reported
Affiliation Address:	750 NE Columbia blvd
Affiliation City:	Portland
Affiliation State:	OR
Affiliation Country:	United States

TEC EQUIPMENT (Continued) **S126138043**

Affiliation Zip:	97211
Affiliation Phone:	(503) 285-7667,
Affiliation Type Desc:	Parent Corporation
Entity Name:	TEC Of California/TEC Equipment Inc.
Entity Title:	Not reported
Affiliation Address:	Not reported
Affiliation City:	Not reported
Affiliation State:	Not reported
Affiliation Country:	Not reported
Affiliation Zip:	Not reported
Affiliation Phone:	,
Affiliation Type Desc:	CUPA District
Entity Name:	Solano County Env Health
Entity Title:	Not reported
Affiliation Address:	675 Texas Street, Suite 5500
Affiliation City:	Fairfield
Affiliation State:	CA
Affiliation Country:	Not reported
Affiliation Zip:	94533
Affiliation Phone:	(707) 784-6765,
Affiliation Type Desc:	Environmental Contact
Entity Name:	Edward Matveyev
Entity Title:	Not reported
Affiliation Address:	750 NE Columbia Blvd
Affiliation City:	Portland
Affiliation State:	OR
Affiliation Country:	Not reported
Affiliation Zip:	97211
Affiliation Phone:	,
Affiliation Type Desc:	Facility Mailing Address
Entity Name:	Mailing Address
Entity Title:	Not reported
Affiliation Address:	8555 Pedrick Rd
Affiliation City:	Dixon
Affiliation State:	CA
Affiliation Country:	Not reported
Affiliation Zip:	95620
Affiliation Phone:	,
Affiliation Type Desc:	Property Owner
Entity Name:	David Thompson
Entity Title:	Not reported
Affiliation Address:	750 NE Columbia Blvd
Affiliation City:	Portland
Affiliation State:	OR
Affiliation Country:	United States
Affiliation Zip:	97211
Affiliation Phone:	(503) 247-4655,
Affiliation Type Desc:	Operator
Entity Name:	TEC Equipment Inc.
Entity Title:	Not reported
Affiliation Address:	Not reported

TEC EQUIPMENT (Continued) **S126138043**

Affiliation City:	Not reported
Affiliation State:	Not reported
Affiliation Country:	Not reported
Affiliation Zip:	Not reported
Affiliation Phone:	(707) 640-7200,

HWTS:

Name:	TEC EQUIPMENT INC
Address:	8555 PEDRICK RD
Address 2:	Not reported
City,State,Zip:	DIXON, CA 95620
EPA ID:	CAL000453149
Inactive Date:	Not reported
Create Date:	03/02/2020
Last Act Date:	07/31/2020
Mailing Name:	Not reported
Mailing Address:	750 NE COLUMBIA BLVD
Mailing Address 2:	Not reported
Mailing City,State,Zip:	PORTLAND, OR 972110000
Owner Name:	DAVID THOMPSON
Owner Address:	750 NE COLUMBIA BLVD
Owner Address 2:	Not reported
Owner City,State,Zip:	PORTLAND, OR 97211
Contact Name:	EDWARD MATVEYEV
Contact Address:	750 NE COLUMBIA BLVD
Contact Address 2:	Not reported
City,State,Zip:	PORTLAND, OR 97211

NAICS:

EPA ID:	CAL000453149
Create Date:	2020-03-02 11:11:06.997
NAICS Code:	811111
NAICS Description:	General Automotive Repair
Issued EPA ID Date:	2020-03-02 11:11:06.98000
Inactive Date:	Not reported
Facility Name:	TEC EQUIPMENT INC
Facility Address:	8555 PEDRICK RD
Facility Address 2:	Not reported
Facility City:	DIXON
Facility County:	Not reported
Facility State:	CA
Facility Zip:	95620

B4 **EXXON USA (MILK FARM)** **LUST** **S100179210**
WSW **6618 MILK FARM RD** **SWEEPS UST** **N/A**
1/8-1/4 **DIXON, CA 95620** **Cortese**
0.231 mi. **HIST CORTESE**
1222 ft. **Site 1 of 2 in cluster B** **Notify 65**
CERS

Relative:
Higher

Actual:
68 ft.

SOLANO CO. LUST:

Name:	EXXON STATION (MILK FARM)
Address:	6618 MILK FARM RD
City,State,Zip:	DIXON, CA 95620
Region:	SOLANO
Facility ID:	80010

EXXON USA (MILK FARM) (Continued) **S100179210**

Facility Status: I
Facility Status Desc: Inactive
Facility Phone: Not reported
Program: 29S
Inventory Number: 1
Inventory Type: LOP - Closed Site (128)
Inventory Description: Not reported
Last service/permit exp: SITE VISITS
Last service date: 02/14/2013
District: SUP-DIST NO 3037
Inspector: Kaltreider, Misty
Call Back: Not reported

LUST:
Name: FORMER EXXON
Address: 6618 MILK FARM RD
City,State,Zip: DIXON, CA 95620
Lead Agency: SOLANO COUNTY LOP
Case Type: LUST Cleanup Site
Geo Track: http://geotracker.waterboards.ca.gov/profile_report.asp?global_id=T0609500358
Global Id: T0609500358
Latitude: 38.47564
Longitude: -121.821126
Status: Completed - Case Closed
Status Date: 05/08/2000
Case Worker: Not reported
RB Case Number: 480100
Local Agency: SOLANO COUNTY
File Location: Not reported
Local Case Number: 80010
Potential Media Affect: Aquifer used for drinking water supply
Potential Contaminants of Concern: Gasoline
Site History: Not reported

LUST:
Global Id: T0609500358
Contact Type: Local Agency Caseworker
Contact Name: SOLANO COUNTY
Organization Name: SOLANO COUNTY
Address: 675 TEXAS STREET, SUITE 2500
City: FAIRFIELD
Email: Not reported
Phone Number: Not reported

LUST:
Global Id: T0609500358
Action Type: ENFORCEMENT
Date: 04/10/2001
Action: Closure/No Further Action Letter

Global Id: T0609500358
Action Type: Other
Date: 05/23/1989
Action: Leak Stopped

Global Id: T0609500358
Action Type: Other

EXXON USA (MILK FARM) (Continued) **S100179210**

Date: 05/23/1989
Action: Leak Discovery

Global Id: T0609500358
Action Type: Other
Date: 08/10/1989
Action: Leak Reported

LUST:
Global Id: T0609500358
Status: Open - Case Begin Date
Status Date: 05/23/1989

Global Id: T0609500358
Status: Open - Site Assessment
Status Date: 01/08/1991

Global Id: T0609500358
Status: Open - Site Assessment
Status Date: 06/07/1994

Global Id: T0609500358
Status: Completed - Case Closed
Status Date: 05/08/2000

LUST REG 5:
Name: FORMER EXXON
Address: 6618 MILK FARM RD
City: DIXON
Region: 5
Status: Case Closed
Case Number: 480100
Case Type: Drinking Water Aquifer affected
Substance: GASOLINE
Staff Initials: JIM
Lead Agency: Local
Program: LUST
MTBE Code: 3

SWEEPS UST:
Name: EXXON USA (MILK FARM)
Address: 6618 MILK FARM RD
City: DIXON
Status: Not reported
Comp Number: 80010
Number: Not reported
Board Of Equalization: Not reported
Referral Date: Not reported
Action Date: Not reported
Created Date: Not reported
Owner Tank Id: Not reported
SWRCB Tank Id: Not reported
Tank Status: Not reported
Capacity: Not reported
Active Date: Not reported

EXXON USA (MILK FARM) (Continued) **S100179210**

Tank Use:	Not reported
STG:	Not reported
Content:	Not reported
Number Of Tanks:	0

CORTESE:

Name:	FORMER EXXON
Address:	6618 MILK FARM RD
City,State,Zip:	DIXON, CA 95620
Region:	CORTESE
Envirostor Id:	Not reported
Global ID:	T0609500358
Site/Facility Type:	LUST CLEANUP SITE
Cleanup Status:	COMPLETED - CASE CLOSED
Status Date:	Not reported
Site Code:	Not reported
Latitude:	Not reported
Longitude:	Not reported
Owner:	Not reported
Enf Type:	Not reported
Swat R:	Not reported
Flag:	active
Order No:	Not reported
Waste Discharge System No:	Not reported
Effective Date:	Not reported
Region 2:	Not reported
WID Id:	Not reported
Solid Waste Id No:	Not reported
Waste Management Uit Name:	Not reported
File Name:	Active Open

HIST CORTESE:

edr_fname:	FORMER EXXON
edr_fadd1:	6618 MILK FARM
City,State,Zip:	DIXON, CA 95620
Region:	CORTESE
Facility County Code:	48
Reg By:	LTNKA
Reg Id:	480100

NOTIFY 65:

Name:	ABANDONED EXXON STATION
Address:	6618 MILK FARM
City,State,Zip:	DIXON, CA 94080
Date Reported:	Not reported
Staff Initials:	Not reported
Board File Number:	Not reported
Facility Type:	Not reported
Discharge Date:	Not reported
Issue Date:	Not reported
Incident Description:	Not reported
Global ID:	Not reported
Status:	Not reported

CERS:

EXXON USA (MILK FARM) (Continued) **S100179210**

Name: FORMER EXXON
Address: 6618 MILK FARM RD
City,State,Zip: DIXON, CA 95620
Site ID: 221249
CERS ID: T0609500358
CERS Description: Leaking Underground Storage Tank Cleanup Site

Affiliation:
Affiliation Type Desc: Local Agency Caseworker
Entity Name: SOLANO COUNTY - SOLANO COUNTY
Entity Title: Not reported
Affiliation Address: 675 TEXAS STREET, SUITE 2500
Affiliation City: FAIRFIELD
Affiliation State: CA
Affiliation Country: Not reported
Affiliation Zip: Not reported
Affiliation Phone: ,

B5 **TEXACO STATION/MILK FARM** **LUST** **S100179213**
WSW **6615 MILK FARM RD** **SWEEPS UST** **N/A**
1/8-1/4 **DIXON, CA 95620** **Cortese**
0.243 mi. **HIST CORTESE**
1281 ft. **Site 2 of 2 in cluster B** **Notify 65**
CERS

Relative:
Higher

Actual:
68 ft.

SOLANO CO. LUST:
Name: TEXACO STATION
Address: 6615 MILK FARM RD
City,State,Zip: DIXON, CA 95620
Region: SOLANO
Facility ID: 80060
Facility Status: I
Facility Status Desc: Inactive
Facility Phone: Not reported
Program: 29S
Inventory Number: 1
Inventory Type: LOP - Closed Site (128)
Inventory Description: Ref Date = 5/6/2014
Last service/permit exp: ISSUANCE OF A CLOSURE DOCUMENT * Missing *
Last service date: 05/05/2014
District: SUP-DIST NO 3037
Inspector: Kaltreider, Misty
Call Back: Not reported

LUST:
Name: FORMER TEXACO
Address: 6615 MILK FARM RD
City,State,Zip: DIXON, CA 95620
Lead Agency: SOLANO COUNTY LOP
Case Type: LUST Cleanup Site
Geo Track: http://geotracker.waterboards.ca.gov/profile_report.asp?global_id=T0609500360
Global Id: T0609500360
Latitude: 38.4757788664802
Longitude: -121.821813583374
Status: Completed - Case Closed
Status Date: 05/06/2014
Case Worker: Not reported

TEXACO STATION/MILK FARM (Continued) **S100179213**

RB Case Number:	480102
Local Agency:	SOLANO COUNTY
File Location:	Local Agency
Local Case Number:	80060
Potential Media Affect:	Aquifer used for drinking water supply
Potential Contaminants of Concern:	Benzene, Toluene, Xylene, Diesel, Gasoline
Site History:	See site documents for historical information. The SWRCB Cleanup Fund includes this site and the site located at 6646 Milk Farm Road as one case.

LUST:

Global Id:	T0609500360
Contact Type:	Local Agency Caseworker
Contact Name:	SOLANO COUNTY
Organization Name:	SOLANO COUNTY
Address:	675 TEXAS STREET, SUITE 2500
City:	FAIRFIELD
Email:	Not reported
Phone Number:	Not reported

LUST:

Global Id:	T0609500360
Action Type:	ENFORCEMENT
Date:	03/09/2007
Action:	Verbal Communication
Global Id:	T0609500360
Action Type:	ENFORCEMENT
Date:	05/19/2009
Action:	Notice of Reimbursement
Global Id:	T0609500360
Action Type:	ENFORCEMENT
Date:	06/30/2009
Action:	Staff Letter
Global Id:	T0609500360
Action Type:	ENFORCEMENT
Date:	01/30/2014
Action:	Verbal Enforcement
Global Id:	T0609500360
Action Type:	ENFORCEMENT
Date:	02/28/2014
Action:	Technical Correspondence / Assistance / Other
Global Id:	T0609500360
Action Type:	ENFORCEMENT
Date:	05/19/2009
Action:	Staff Letter
Global Id:	T0609500360
Action Type:	RESPONSE
Date:	06/05/2006
Action:	Monitoring Report - Quarterly
Global Id:	T0609500360

TEXACO STATION/MILK FARM (Continued) **S100179213**

Action Type: RESPONSE
Date: 11/01/2012
Action: Site Assessment Report

Global Id: T0609500360
Action Type: ENFORCEMENT
Date: 10/28/2010
Action: Staff Letter

Global Id: T0609500360
Action Type: ENFORCEMENT
Date: 10/15/2007
Action: Meeting

Global Id: T0609500360
Action Type: ENFORCEMENT
Date: 06/17/2011
Action: Warning Letter

Global Id: T0609500360
Action Type: ENFORCEMENT
Date: 10/05/2010
Action: Verbal Enforcement

Global Id: T0609500360
Action Type: ENFORCEMENT
Date: 11/05/2013
Action: Warning Letter

Global Id: T0609500360
Action Type: ENFORCEMENT
Date: 09/13/2013
Action: Verbal Enforcement

Global Id: T0609500360
Action Type: ENFORCEMENT
Date: 03/12/2012
Action: Clean Up Fund - Case Closure Review Summary Report (RSR)

Global Id: T0609500360
Action Type: Other
Date: 05/23/1989
Action: Leak Stopped

Global Id: T0609500360
Action Type: RESPONSE
Date: 04/08/2008
Action: Monitoring Report - Quarterly

Global Id: T0609500360
Action Type: RESPONSE
Date: 06/17/2011
Action: Other Report / Document

Global Id: T0609500360
Action Type: RESPONSE
Date: 12/23/1997

TEXACO STATION/MILK FARM (Continued) **S100179213**

Action: Final Remedial Action Report / Corrective Action Report

Global Id: T0609500360
Action Type: RESPONSE
Date: 03/19/1991
Action: Preliminary Site Assessment Report

Global Id: T0609500360
Action Type: RESPONSE
Date: 03/02/2004
Action: Monitoring Report - Quarterly

Global Id: T0609500360
Action Type: RESPONSE
Date: 03/31/1998
Action: Final Remedial Action Report / Corrective Action Report

Global Id: T0609500360
Action Type: RESPONSE
Date: 11/13/1990
Action: Preliminary Site Assessment Report

Global Id: T0609500360
Action Type: RESPONSE
Date: 09/20/2000
Action: Monitoring Report - Semi-Annually

Global Id: T0609500360
Action Type: RESPONSE
Date: 07/13/1989
Action: Tank Removal Report / UST Sampling Report

Global Id: T0609500360
Action Type: RESPONSE
Date: 05/11/2000
Action: Correspondence

Global Id: T0609500360
Action Type: RESPONSE
Date: 08/03/2010
Action: Monitoring Report - Other

Global Id: T0609500360
Action Type: RESPONSE
Date: 05/02/2014
Action: Site Assessment Report

Global Id: T0609500360
Action Type: RESPONSE
Date: 11/13/1990
Action: Preliminary Site Assessment Report

Global Id: T0609500360
Action Type: RESPONSE
Date: 04/30/2001
Action: Monitoring Report - Quarterly

TEXACO STATION/MILK FARM (Continued) **S100179213**

Global Id: T0609500360
Action Type: RESPONSE
Date: 05/08/2001
Action: Monitoring Report - Quarterly

Global Id: T0609500360
Action Type: RESPONSE
Date: 03/16/1995
Action: Other Report / Document

Global Id: T0609500360
Action Type: RESPONSE
Date: 08/29/1997
Action: Well Installation Report

Global Id: T0609500360
Action Type: RESPONSE
Date: 01/06/1995
Action: Other Report / Document

Global Id: T0609500360
Action Type: RESPONSE
Date: 04/14/1998
Action: Correspondence

Global Id: T0609500360
Action Type: RESPONSE
Date: 03/12/1990
Action: Correspondence

Global Id: T0609500360
Action Type: RESPONSE
Date: 11/29/1989
Action: Correspondence

Global Id: T0609500360
Action Type: RESPONSE
Date: 10/20/2004
Action: Other Report / Document

Global Id: T0609500360
Action Type: RESPONSE
Date: 01/27/2000
Action: Correspondence

Global Id: T0609500360
Action Type: RESPONSE
Date: 07/20/1998
Action: Correspondence

Global Id: T0609500360
Action Type: RESPONSE
Date: 06/20/1990
Action: Interim Remedial Action Report

Global Id: T0609500360
Action Type: RESPONSE

TEXACO STATION/MILK FARM (Continued) **S100179213**

Date: 03/16/1994
Action: Correspondence

Global Id: T0609500360
Action Type: RESPONSE
Date: 07/23/1992
Action: Other Report / Document

Global Id: T0609500360
Action Type: RESPONSE
Date: 02/17/2012
Action: Monitoring Report - Quarterly

Global Id: T0609500360
Action Type: ENFORCEMENT
Date: 07/12/2004
Action: File review

Global Id: T0609500360
Action Type: ENFORCEMENT
Date: 06/21/2011
Action: Meeting

Global Id: T0609500360
Action Type: ENFORCEMENT
Date: 12/02/2010
Action: Staff Letter

Global Id: T0609500360
Action Type: ENFORCEMENT
Date: 09/26/2012
Action: Notice to Comply

Global Id: T0609500360
Action Type: ENFORCEMENT
Date: 08/17/2012
Action: Notice to Comply

Global Id: T0609500360
Action Type: ENFORCEMENT
Date: 05/06/2014
Action: Closure/No Further Action Letter

Global Id: T0609500360
Action Type: ENFORCEMENT
Date: 12/14/2010
Action: Staff Letter

Global Id: T0609500360
Action Type: ENFORCEMENT
Date: 01/24/2012
Action: Clean Up Fund - Case Closure Review Summary Report (RSR)

Global Id: T0609500360
Action Type: RESPONSE
Date: 01/20/2010
Action: Correspondence

TEXACO STATION/MILK FARM (Continued) **S100179213**

Global Id: T0609500360
Action Type: RESPONSE
Date: 08/30/2008
Action: Monitoring Report - Semi-Annually

Global Id: T0609500360
Action Type: RESPONSE
Date: 06/20/2011
Action: Verbal Communication

Global Id: T0609500360
Action Type: ENFORCEMENT
Date: 10/20/2004
Action: * Historical Enforcement

Global Id: T0609500360
Action Type: ENFORCEMENT
Date: 03/03/2005
Action: File review

Global Id: T0609500360
Action Type: ENFORCEMENT
Date: 12/20/2002
Action: File review

Global Id: T0609500360
Action Type: ENFORCEMENT
Date: 09/30/2004
Action: File review

Global Id: T0609500360
Action Type: ENFORCEMENT
Date: 03/02/2004
Action: 13267 Monitoring Program

Global Id: T0609500360
Action Type: ENFORCEMENT
Date: 03/05/2013
Action: Staff Letter

Global Id: T0609500360
Action Type: Other
Date: 05/23/1989
Action: Leak Discovery

Global Id: T0609500360
Action Type: RESPONSE
Date: 11/30/2010
Action: Soil and Water Investigation Workplan

Global Id: T0609500360
Action Type: RESPONSE
Date: 10/15/2010
Action: Monitoring Report - Semi-Annually

Global Id: T0609500360
Action Type: RESPONSE

TEXACO STATION/MILK FARM (Continued) **S100179213**

Date: 06/28/2011
Action: Verbal Communication

Global Id: T0609500360
Action Type: ENFORCEMENT
Date: 09/30/2002
Action: File review

Global Id: T0609500360
Action Type: ENFORCEMENT
Date: 11/30/2009
Action: Notice of Responsibility

Global Id: T0609500360
Action Type: ENFORCEMENT
Date: 01/25/2010
Action: Staff Letter

Global Id: T0609500360
Action Type: ENFORCEMENT
Date: 04/18/2012
Action: Warning Letter

Global Id: T0609500360
Action Type: ENFORCEMENT
Date: 02/20/2013
Action: LOP Case Closure Summary to RB

Global Id: T0609500360
Action Type: Other
Date: 08/10/1989
Action: Leak Reported

LUST:
Global Id: T0609500360
Status: Open - Case Begin Date
Status Date: 05/23/1989

Global Id: T0609500360
Status: Open - Site Assessment
Status Date: 01/08/1991

Global Id: T0609500360
Status: Open - Site Assessment
Status Date: 06/07/1994

Global Id: T0609500360
Status: Open - Remediation
Status Date: 08/31/2004

Global Id: T0609500360
Status: Open - Verification Monitoring
Status Date: 12/06/2007

Global Id: T0609500360
Status: Open - Eligible for Closure
Status Date: 03/01/2013

TEXACO STATION/MILK FARM (Continued) **S100179213**

Global Id: T0609500360
Status: Completed - Case Closed
Status Date: 05/06/2014

Global Id: T0609500360
Status: Completed - Case Closed
Status Date: 05/06/2014

Global Id: T0609500360
Status: Open - Eligible for Closure
Status Date: 05/06/2014

LUST REG 5:
Name: FORMER TEXACO
Address: 6615 MILK FARM RD
City: DIXON
Region: 5
Status: Post remedial action monitoring
Case Number: 480102
Case Type: Drinking Water Aquifer affected
Substance: DIESEL
Staff Initials: JIM
Lead Agency: Local
Program: LUST
MTBE Code: 1

SWEEPS UST:
Name: TEXACO STATION/MILK FARM
Address: 6615 MILK FARM RD
City: DIXON
Status: Not reported
Comp Number: 80060
Number: Not reported
Board Of Equalization: Not reported
Referral Date: Not reported
Action Date: Not reported
Created Date: Not reported
Owner Tank Id: Not reported
SWRCB Tank Id: Not reported
Tank Status: Not reported
Capacity: Not reported
Active Date: Not reported
Tank Use: Not reported
STG: Not reported
Content: Not reported
Number Of Tanks: 0

CORTESE:
Name: FORMER TEXACO
Address: 6615 MILK FARM RD
City,State,Zip: DIXON, CA 95620
Region: CORTESE
Envirostor Id: Not reported
Global ID: T0609500360
Site/Facility Type: LUST CLEANUP SITE

TEXACO STATION/MILK FARM (Continued) **S100179213**

Cleanup Status:	COMPLETED - CASE CLOSED
Status Date:	Not reported
Site Code:	Not reported
Latitude:	Not reported
Longitude:	Not reported
Owner:	Not reported
Enf Type:	Not reported
Swat R:	Not reported
Flag:	active
Order No:	Not reported
Waste Discharge System No:	Not reported
Effective Date:	Not reported
Region 2:	Not reported
WID Id:	Not reported
Solid Waste Id No:	Not reported
Waste Management Uit Name:	Not reported
File Name:	Active Open

HIST CORTESE:

edr_fname:	FORMER TEXACO
edr_fadd1:	6615 MILK FARM
City,State,Zip:	DIXON, CA 95620
Region:	CORTESE
Facility County Code:	48
Reg By:	LTNKA
Reg Id:	480102

NOTIFY 65:

Name:	TEXACO STATION
Address:	6615 MILK FARM
City,State,Zip:	DIXON, CA 94080
Date Reported:	Not reported
Staff Initials:	Not reported
Board File Number:	Not reported
Facility Type:	Not reported
Discharge Date:	Not reported
Issue Date:	Not reported
Incident Description:	Not reported
Global ID:	Not reported
Status:	Not reported

CERS:

Name:	FORMER TEXACO
Address:	6615 MILK FARM RD
City,State,Zip:	DIXON, CA 95620
Site ID:	233113
CERS ID:	T0609500360
CERS Description:	Leaking Underground Storage Tank Cleanup Site

Affiliation:

Affiliation Type Desc:	Local Agency Caseworker
Entity Name:	SOLANO COUNTY - SOLANO COUNTY
Entity Title:	Not reported
Affiliation Address:	675 TEXAS STREET, SUITE 2500
Affiliation City:	FAIRFIELD
Affiliation State:	CA

TEXACO STATION/MILK FARM (Continued) **S100179213**

Affiliation Country: Not reported
Affiliation Zip: Not reported
Affiliation Phone: ,

C6 WSW 1/4-1/2 0.318 mi. 1680 ft. **MORGAN'S FRUIT STAND 6646 MILK FARM RD DIXON, CA 95620** **LUST UST SWEEPS UST Cortese** **U003641635 N/A**

Site 1 of 2 in cluster C

Relative: Higher

Actual: 68 ft.

LUST REG 5:

Name: MORGAN'S FRUIT STAND
Address: 6646 MILK FARM RD
City: DIXON
Region: 5
Status: Post remedial action monitoring
Case Number: 480101
Case Type: Drinking Water Aquifer affected
Substance: GASOLINE
Staff Initials: JIM
Lead Agency: Local
Program: LUST
MTBE Code: 4

SOLANO CO. UST:

Name: MORGAN'S FRUIT STAND
Address: 6646 MILK FARM RD
City,State,Zip: DIXON, CA 95620
Facility Id: 80114
Facility Status: Inactive
Decode for Facility Status: Closed
Facility Phone: Not reported

Inventory Number: 1
Inventory Type: Underground Storage Tank (1)
Inventory Description: Not reported
Permit Expire/Last Service: Not reported
Last Service Date: Not reported
District: SUP-DIST NO 3038
Inspector: Osier, Courtney A

Name: MORGAN'S FRUIT STAND
Address: 6646 MILK FARM RD
City,State,Zip: DIXON, CA 95620

Inventory Number: 2
Inventory Type: Underground Storage Tank (1)
Inventory Description: Not reported
Permit Expire/Last Service: Not reported
Last Service Date: Not reported
District: SUP-DIST NO 3038
Inspector: Osier, Courtney A

Name: MORGAN'S FRUIT STAND
Address: 6646 MILK FARM RD
City,State,Zip: DIXON, CA 95620

MORGAN'S FRUIT STAND (Continued) **U003641635**

Inventory Number:	3
Inventory Type:	Underground Storage Tank (1)
Inventory Description:	Not reported
Permit Expire/Last Service:	Not reported
Last Service Date:	Not reported
District:	SUP-DIST NO 3038
Inspector:	Osier, Courtney A

SWEEPS UST:

Name:	MORGAN'S FRUIT STAND/MILK FARM
Address:	6646 MILK FARM RD
City:	DIXON
Status:	Not reported
Comp Number:	80114
Number:	Not reported
Board Of Equalization:	Not reported
Referral Date:	Not reported
Action Date:	Not reported
Created Date:	Not reported
Owner Tank Id:	Not reported
SWRCB Tank Id:	Not reported
Tank Status:	Not reported
Capacity:	Not reported
Active Date:	Not reported
Tank Use:	Not reported
STG:	Not reported
Content:	Not reported
Number Of Tanks:	0

CORTESE:

Name:	MORGAN'S FRUIT STAND
Address:	6646 MILK FARM RD
City,State,Zip:	DIXON, CA 95620
Region:	CORTESE
Envirostor Id:	Not reported
Global ID:	T0609500359
Site/Facility Type:	LUST CLEANUP SITE
Cleanup Status:	COMPLETED - CASE CLOSED
Status Date:	Not reported
Site Code:	Not reported
Latitude:	Not reported
Longitude:	Not reported
Owner:	Not reported
Enf Type:	Not reported
Swat R:	Not reported
Flag:	active
Order No:	Not reported
Waste Discharge System No:	Not reported
Effective Date:	Not reported
Region 2:	Not reported
WID Id:	Not reported
Solid Waste Id No:	Not reported
Waste Management Uit Name:	Not reported
File Name:	Active Open

C7 WSW 1/4-1/2 0.318 mi. 1680 ft. | **MORGAN'S FRUIT STAND 6646 MILK FARM DIXON, CA 95620** | **LUST HIST CORTESE Notify 65** | **S100225686 N/A**

Site 2 of 2 in cluster C

Relative: Higher

Actual: 68 ft.

SOLANO CO. LUST:

Name:	MORGAN'S FRUIT STAND
Address:	6646 MILK FARM RD
City,State,Zip:	DIXON, CA 95620
Region:	SOLANO
Facility ID:	80114
Facility Status:	I
Facility Status Desc:	Inactive
Facility Phone:	Not reported
Program:	29S
Inventory Number:	1
Inventory Type:	LOP - Closed Site (128)
Inventory Description:	Ref date = 5/16/2014
Last service/permit exp:	ISSUANCE OF A CLOSURE DOCUMENT * Missing *
Last service date:	05/05/2014
District:	SUP-DIST NO 3037
Inspector:	Kaltreider, Misty
Call Back:	Not reported

LUST:

Name:	MORGAN'S FRUIT STAND
Address:	6646 MILK FARM RD
City,State,Zip:	DIXON, CA 95620
Lead Agency:	SOLANO COUNTY LOP
Case Type:	LUST Cleanup Site
Geo Track:	http://geotracker.waterboards.ca.gov/profile_report.asp?global_id=T0609500359
Global Id:	T0609500359
Latitude:	38.4808560628852
Longitude:	-121.814603805542
Status:	Completed - Case Closed
Status Date:	05/06/2014
Case Worker:	Not reported
RB Case Number:	480101
Local Agency:	SOLANO COUNTY
File Location:	Local Agency
Local Case Number:	80114
Potential Media Affect:	Aquifer used for drinking water supply
Potential Contaminants of Concern:	Gasoline
Site History:	See site documents for historical information. This site is included with the former Texaco (Global ID T0609500360), 6615 Milk Farm Property, Dixon as one claim under the cleanup fund claim # 1391.

LUST:

Global Id:	T0609500359
Contact Type:	Local Agency Caseworker
Contact Name:	SOLANO COUNTY
Organization Name:	SOLANO COUNTY
Address:	675 TEXAS STREET, SUITE 2500
City:	FAIRFIELD
Email:	Not reported
Phone Number:	Not reported

MORGAN'S FRUIT STAND (Continued) **S100225686**

LUST:

Global Id: T0609500359
Action Type: ENFORCEMENT
Date: 10/15/2007
Action: Meeting

Global Id: T0609500359
Action Type: ENFORCEMENT
Date: 05/19/2009
Action: Notice of Reimbursement

Global Id: T0609500359
Action Type: ENFORCEMENT
Date: 06/30/2009
Action: Staff Letter

Global Id: T0609500359
Action Type: ENFORCEMENT
Date: 06/21/2011
Action: Meeting

Global Id: T0609500359
Action Type: ENFORCEMENT
Date: 01/30/2014
Action: Warning Letter

Global Id: T0609500359
Action Type: RESPONSE
Date: 11/01/2012
Action: Site Assessment Report

Global Id: T0609500359
Action Type: ENFORCEMENT
Date: 03/09/2007
Action: Verbal Communication

Global Id: T0609500359
Action Type: ENFORCEMENT
Date: 10/28/2010
Action: Staff Letter

Global Id: T0609500359
Action Type: ENFORCEMENT
Date: 06/17/2011
Action: Warning Letter

Global Id: T0609500359
Action Type: ENFORCEMENT
Date: 10/05/2010
Action: Verbal Enforcement

Global Id: T0609500359
Action Type: Other
Date: 05/23/1989
Action: Leak Stopped

Global Id: T0609500359

MORGAN'S FRUIT STAND (Continued) **S100225686**

Action Type: RESPONSE
Date: 04/08/2008
Action: Monitoring Report - Quarterly

Global Id: T0609500359
Action Type: RESPONSE
Date: 01/20/2010
Action: Correspondence

Global Id: T0609500359
Action Type: RESPONSE
Date: 02/13/1997
Action: Correspondence

Global Id: T0609500359
Action Type: RESPONSE
Date: 03/16/1995
Action: Other Report / Document

Global Id: T0609500359
Action Type: RESPONSE
Date: 10/05/2000
Action: Monitoring Report - Other

Global Id: T0609500359
Action Type: RESPONSE
Date: 03/19/1991
Action: Other Report / Document

Global Id: T0609500359
Action Type: RESPONSE
Date: 10/05/1989
Action: Correspondence

Global Id: T0609500359
Action Type: RESPONSE
Date: 12/21/1994
Action: Correspondence

Global Id: T0609500359
Action Type: RESPONSE
Date: 10/22/1993
Action: Other Report / Document

Global Id: T0609500359
Action Type: RESPONSE
Date: 03/31/1998
Action: Final Remedial Action Report / Corrective Action Report

Global Id: T0609500359
Action Type: RESPONSE
Date: 03/16/1994
Action: Correspondence

Global Id: T0609500359
Action Type: RESPONSE
Date: 11/13/1990

MORGAN'S FRUIT STAND (Continued) **S100225686**

Action: Tank Removal Report / UST Sampling Report

Global Id: T0609500359
Action Type: RESPONSE
Date: 06/20/1990
Action: Correspondence

Global Id: T0609500359
Action Type: RESPONSE
Date: 03/12/1990
Action: Other Report / Document

Global Id: T0609500359
Action Type: RESPONSE
Date: 07/23/1992
Action: Correspondence

Global Id: T0609500359
Action Type: RESPONSE
Date: 02/17/2012
Action: Monitoring Report - Other

Global Id: T0609500359
Action Type: RESPONSE
Date: 11/29/1989
Action: Other Report / Document

Global Id: T0609500359
Action Type: RESPONSE
Date: 02/17/2012
Action: Monitoring Report - Other

Global Id: T0609500359
Action Type: RESPONSE
Date: 02/27/1992
Action: Correspondence

Global Id: T0609500359
Action Type: RESPONSE
Date: 01/27/1997
Action: Correspondence

Global Id: T0609500359
Action Type: ENFORCEMENT
Date: 07/12/2004
Action: File review

Global Id: T0609500359
Action Type: ENFORCEMENT
Date: 09/30/2004
Action: File review

Global Id: T0609500359
Action Type: ENFORCEMENT
Date: 03/03/2005
Action: File review

MORGAN'S FRUIT STAND (Continued) **S100225686**

Global Id: T0609500359
Action Type: ENFORCEMENT
Date: 11/05/2013
Action: Warning Letter

Global Id: T0609500359
Action Type: ENFORCEMENT
Date: 09/26/2012
Action: Notice to Comply

Global Id: T0609500359
Action Type: ENFORCEMENT
Date: 09/13/2013
Action: Verbal Enforcement

Global Id: T0609500359
Action Type: ENFORCEMENT
Date: 05/06/2014
Action: Closure/No Further Action Letter

Global Id: T0609500359
Action Type: RESPONSE
Date: 08/30/2008
Action: Monitoring Report - Semi-Annually

Global Id: T0609500359
Action Type: RESPONSE
Date: 06/05/2006
Action: Monitoring Report - Quarterly

Global Id: T0609500359
Action Type: ENFORCEMENT
Date: 03/02/2004
Action: 13267 Monitoring Program

Global Id: T0609500359
Action Type: ENFORCEMENT
Date: 10/20/2004
Action: * Historical Enforcement

Global Id: T0609500359
Action Type: ENFORCEMENT
Date: 02/20/2013
Action: LOP Case Closure Summary to RB

Global Id: T0609500359
Action Type: ENFORCEMENT
Date: 12/02/2010
Action: Staff Letter

Global Id: T0609500359
Action Type: ENFORCEMENT
Date: 08/17/2012
Action: Notice to Comply

Global Id: T0609500359
Action Type: ENFORCEMENT

MORGAN'S FRUIT STAND (Continued) **S100225686**

Date: 03/05/2013
Action: Staff Letter

Global Id: T0609500359
Action Type: ENFORCEMENT
Date: 02/28/2014
Action: Technical Correspondence / Assistance / Other

Global Id: T0609500359
Action Type: Other
Date: 05/23/1989
Action: Leak Discovery

Global Id: T0609500359
Action Type: RESPONSE
Date: 10/15/2010
Action: Monitoring Report - Semi-Annually

Global Id: T0609500359
Action Type: RESPONSE
Date: 06/20/2011
Action: Verbal Communication

Global Id: T0609500359
Action Type: RESPONSE
Date: 06/28/2011
Action: Verbal Communication

Global Id: T0609500359
Action Type: ENFORCEMENT
Date: 09/30/2002
Action: File review

Global Id: T0609500359
Action Type: ENFORCEMENT
Date: 12/20/2002
Action: File review

Global Id: T0609500359
Action Type: ENFORCEMENT
Date: 01/25/2010
Action: Staff Letter

Global Id: T0609500359
Action Type: ENFORCEMENT
Date: 11/30/2009
Action: Notice of Responsibility

Global Id: T0609500359
Action Type: ENFORCEMENT
Date: 04/18/2012
Action: Warning Letter

Global Id: T0609500359
Action Type: Other
Date: 08/10/1989
Action: Leak Reported

MORGAN'S FRUIT STAND (Continued) **S100225686**

Global Id: T0609500359
Action Type: RESPONSE
Date: 11/30/2010
Action: Soil and Water Investigation Workplan

LUST:
Global Id: T0609500359
Status: Open - Case Begin Date
Status Date: 05/23/1989

Global Id: T0609500359
Status: Open - Site Assessment
Status Date: 05/17/1991

Global Id: T0609500359
Status: Open - Site Assessment
Status Date: 06/07/1994

Global Id: T0609500359
Status: Open - Remediation
Status Date: 08/26/2004

Global Id: T0609500359
Status: Open - Verification Monitoring
Status Date: 12/06/2007

Global Id: T0609500359
Status: Open - Eligible for Closure
Status Date: 02/05/2013

Global Id: T0609500359
Status: Completed - Case Closed
Status Date: 05/06/2014

HIST CORTESE:
edr_fname: MORGAN'S FRUIT STAND
edr_fadd1: 6646 MILK FARM
City,State,Zip: DIXON, CA 95620
Region: CORTESE
Facility County Code: 48
Reg By: LTNKA
Reg Id: 480101

NOTIFY 65:
Name: MORGAN'S FRUIT STAND
Address: 6646 MILK FARM
City,State,Zip: DIXON, CA 94080
Date Reported: Not reported
Staff Initials: Not reported
Board File Number: Not reported
Facility Type: Not reported
Discharge Date: Not reported
Issue Date: Not reported
Incident Description: Not reported
Global ID: Not reported

MORGAN'S FRUIT STAND (Continued) **S100225686**

Status: Not reported

8
WSW
1/4-1/2
0.359 mi.
1894 ft.

IKE'S LANDSCAPING
6647 MILK FARM
DIXON, CA 94080

Notify 65 **S100225687**
N/A

Relative:
Higher

Actual:
68 ft.

NOTIFY 65:

Name:	IKE'S LANDSCAPING
Address:	6647 MILK FARM
City,State,Zip:	DIXON, CA 94080
Date Reported:	Not reported
Staff Initials:	Not reported
Board File Number:	Not reported
Facility Type:	Not reported
Discharge Date:	Not reported
Issue Date:	Not reported
Incident Description:	Not reported
Global ID:	Not reported
Status:	Not reported

9
SSE
1/4-1/2
0.423 mi.
2234 ft.

CAMPBELL SOUP SUPPLY CO
8380 PEDRICK RD
DIXON, CA 95620

LUST **S105960090**
ENF **N/A**
HAZNET
NPDES
CIWQS
CERS
HWTS

Relative:
Lower

Actual:
63 ft.

SOLANO CO. LUST:

Name:	CAMPBELL SOUP SUPPLY CO LLC
Address:	8380 PEDRICK RD
City,State,Zip:	DIXON, CA 95620
Region:	SOLANO
Facility ID:	80333
Facility Status:	I
Facility Status Desc:	Inactive
Facility Phone:	707-678-4406 Ext 504
Program:	29S
Inventory Number:	1
Inventory Type:	SLIC - Closed Site (138)
Inventory Description:	Ref Date = 7/2/2015
Last service/permit exp:	LETTER/REPORT WRITING
Last service date:	07/02/2015
District:	SUP-DIST NO 3033
Inspector:	LaPlace, Colby S
Call Back:	Not reported

ENF:

Name:	CAMPBELL SOUP SUPPLY DIXON FACILITY
Address:	8380 PEDRICK ROAD
City,State,Zip:	DIXON, CA 95620
Region:	Not reported
Facility Id:	220383
Agency Name:	Campbell Soup Supply Company LLC

CAMPBELL SOUP SUPPLY CO (Continued) **S105960090**

Place Type:	Food Processor
Place Subtype:	Food Processing NEC
Facility Type:	Industrial
Agency Type:	Privately-Owned Business
# Of Agencies:	1
Place Latitude:	38.475556
Place Longitude:	-121.801111
SIC Code 1:	2033
SIC Desc 1:	Canned Fruits, Vegetables, Preserves, Jams, and Jellies
SIC Code 2:	Not reported
SIC Desc 2:	Not reported
SIC Code 3:	Not reported
SIC Desc 3:	Not reported
NAICS Code 1:	311421
NAICS Desc 1:	Fruit and Vegetable Canning (pt)
NAICS Code 2:	Not reported
NAICS Desc 2:	Not reported
NAICS Code 3:	Not reported
NAICS Desc 3:	Not reported
# Of Places:	1
Source Of Facility:	Reg Meas
Design Flow:	5
Threat To Water Quality:	2
Complexity:	B
Pretreatment:	N - POTW does not have EPA approved pretreatment prog.
Facility Waste Type:	Not reported
Facility Waste Type 2:	Not reported
Facility Waste Type 3:	Not reported
Facility Waste Type 4:	Not reported
Program:	WDRINDFP
Program Category1:	WDR
Program Category2:	WDR
# Of Programs:	1
WDID:	5A482012001
Reg Measure Id:	146414
Reg Measure Type:	WDR
Region:	Not reported
Order #:	R5-1995-0101
Npdes# CA#:	Not reported
Major-Minor:	Not reported
Npdes Type:	Not reported
Reclamation:	2 - Producer-User
Dredge Fill Fee:	Not reported
301H:	Not reported
Application Fee Amt Received:	Not reported
Status:	Historical
Status Date:	05/13/2014
Effective Date:	04/28/1995
Expiration/Review Date:	04/28/2010
Termination Date:	03/17/2010
WDR Review - Amend:	Not reported
WDR Review - Revise/Renew:	Not reported
WDR Review - Rescind:	Not reported
WDR Review - No Action Required:	Not reported
WDR Review - Pending:	Not reported
WDR Review - Planned:	Not reported
Status Enrollee:	N

CAMPBELL SOUP SUPPLY CO (Continued) **S105960090**

Individual/General:	I
Fee Code:	58 - Non15 Based on (TTWQ)/CPLX)
Direction/Voice:	Passive
Enforcement Id(EID):	251906
Region:	Not reported
Order / Resolution Number:	Not reported
Enforcement Action Type:	13267 Letter
Effective Date:	04/06/2004
Adoption/Issuance Date:	Not reported
Achieve Date:	Not reported
Termination Date:	12/31/2010
ACL Issuance Date:	Not reported
EPL Issuance Date:	Not reported
Status:	Historical
Title:	13267 Letter 04/06/2004 for Campbell Soup Supply Dixon Facility
Description:	13267 for nonsubmittal of monitoring reports
Program:	WDR
Latest Milestone Completion Date:	Not reported
# Of Programs1:	1
Total Assessment Amount:	0
Initial Assessed Amount:	0
Liability $ Amount:	0
Project $ Amount:	0
Liability $ Paid:	0
Project $ Completed:	0
Total $ Paid/Completed Amount:	0

Name:	CAMPBELL SOUP SUPPLY DIXON FACILITY
Address:	8380 PEDRICK ROAD
City,State,Zip:	DIXON, CA 95620
Region:	Not reported
Facility Id:	220383
Agency Name:	Campbell Soup Supply Company LLC
Place Type:	Food Processor
Place Subtype:	Food Processing NEC
Facility Type:	Industrial
Agency Type:	Privately-Owned Business
# Of Agencies:	1
Place Latitude:	38.475556
Place Longitude:	-121.801111
SIC Code 1:	2033
SIC Desc 1:	Canned Fruits, Vegetables, Preserves, Jams, and Jellies
SIC Code 2:	Not reported
SIC Desc 2:	Not reported
SIC Code 3:	Not reported
SIC Desc 3:	Not reported
NAICS Code 1:	311421
NAICS Desc 1:	Fruit and Vegetable Canning (pt)
NAICS Code 2:	Not reported
NAICS Desc 2:	Not reported
NAICS Code 3:	Not reported
NAICS Desc 3:	Not reported
# Of Places:	1
Source Of Facility:	Reg Meas
Design Flow:	5
Threat To Water Quality:	2
Complexity:	B

CAMPBELL SOUP SUPPLY CO (Continued) **S105960090**

Pretreatment:	X - Facility is not a POTW
Facility Waste Type:	Miscellaneous
Facility Waste Type 2:	Not reported
Facility Waste Type 3:	Not reported
Facility Waste Type 4:	Not reported
Program:	WDRINDFP
Program Category1:	WDR
Program Category2:	WDR
# Of Programs:	1
WDID:	5A482012001
Reg Measure Id:	368467
Reg Measure Type:	WDR
Region:	Not reported
Order #:	R5-2010-0038
Npdes# CA#:	Not reported
Major-Minor:	Not reported
Npdes Type:	Not reported
Reclamation:	2 - Producer-User
Dredge Fill Fee:	Not reported
301H:	Not reported
Application Fee Amt Received:	Not reported
Status:	Historical
Status Date:	06/24/2019
Effective Date:	03/18/2010
Expiration/Review Date:	03/18/2020
Termination Date:	06/06/2019
WDR Review - Amend:	Not reported
WDR Review - Revise/Renew:	6/7/2019
WDR Review - Rescind:	Not reported
WDR Review - No Action Required:	Not reported
WDR Review - Pending:	Not reported
WDR Review - Planned:	Not reported
Status Enrollee:	N
Individual/General:	I
Fee Code:	58 - Non15 Based on (TTWQ)/CPLX)
Direction/Voice:	Passive
Enforcement Id(EID):	410836
Region:	Not reported
Order / Resolution Number:	Not reported
Enforcement Action Type:	Notice of Violation
Effective Date:	12/05/2016
Adoption/Issuance Date:	12/05/2016
Achieve Date:	Not reported
Termination Date:	12/05/2016
ACL Issuance Date:	Not reported
EPL Issuance Date:	Not reported
Status:	Historical
Title:	NOV 12/05/2016 for Campbell Soup Supply Company LLC
Description:	Not reported
Program:	WDRINDFP
Latest Milestone Completion Date:	Not reported
# Of Programs1:	1
Total Assessment Amount:	0
Initial Assessed Amount:	0
Liability $ Amount:	0
Project $ Amount:	0
Liability $ Paid:	0

CAMPBELL SOUP SUPPLY CO (Continued) **S105960090**

Project $ Completed:	0
Total $ Paid/Completed Amount:	0
Name:	CAMPBELL SOUP SUPPLY DIXON FACILITY
Address:	8380 PEDRICK ROAD
City,State,Zip:	DIXON, CA 95620
Region:	Not reported
Facility Id:	220383
Agency Name:	Campbell Soup Supply Company LLC
Place Type:	Food Processor
Place Subtype:	Food Processing NEC
Facility Type:	Industrial
Agency Type:	Privately-Owned Business
# Of Agencies:	1
Place Latitude:	38.475556
Place Longitude:	-121.801111
SIC Code 1:	2033
SIC Desc 1:	Canned Fruits, Vegetables, Preserves, Jams, and Jellies
SIC Code 2:	Not reported
SIC Desc 2:	Not reported
SIC Code 3:	Not reported
SIC Desc 3:	Not reported
NAICS Code 1:	311421
NAICS Desc 1:	Fruit and Vegetable Canning (pt)
NAICS Code 2:	Not reported
NAICS Desc 2:	Not reported
NAICS Code 3:	Not reported
NAICS Desc 3:	Not reported
# Of Places:	1
Source Of Facility:	Reg Meas
Design Flow:	5
Threat To Water Quality:	2
Complexity:	B
Pretreatment:	X - Facility is not a POTW
Facility Waste Type:	Miscellaneous
Facility Waste Type 2:	Not reported
Facility Waste Type 3:	Not reported
Facility Waste Type 4:	Not reported
Program:	WDRINDFP
Program Category1:	WDR
Program Category2:	WDR
# Of Programs:	1
WDID:	5A482012001
Reg Measure Id:	368467
Reg Measure Type:	WDR
Region:	Not reported
Order #:	R5-2010-0038
Npdes# CA#:	Not reported
Major-Minor:	Not reported
Npdes Type:	Not reported
Reclamation:	2 - Producer-User
Dredge Fill Fee:	Not reported
301H:	Not reported
Application Fee Amt Received:	Not reported
Status:	Historical
Status Date:	06/24/2019
Effective Date:	03/18/2010

CAMPBELL SOUP SUPPLY CO (Continued) **S105960090**

Expiration/Review Date:	03/18/2020
Termination Date:	06/06/2019
WDR Review - Amend:	Not reported
WDR Review - Revise/Renew:	6/7/2019
WDR Review - Rescind:	Not reported
WDR Review - No Action Required:	Not reported
WDR Review - Pending:	Not reported
WDR Review - Planned:	Not reported
Status Enrollee:	N
Individual/General:	I
Fee Code:	58 - Non15 Based on (TTWQ)/CPLX)
Direction/Voice:	Passive
Enforcement Id(EID):	374251
Region:	Not reported
Order / Resolution Number:	Not reported
Enforcement Action Type:	Notice of Violation
Effective Date:	04/22/2010
Adoption/Issuance Date:	Not reported
Achieve Date:	Not reported
Termination Date:	04/22/2010
ACL Issuance Date:	Not reported
EPL Issuance Date:	Not reported
Status:	Historical
Title:	NOV 04/22/2010 for Campbell Soup Supply Co.
Description:	NOV sent for unauthorized discharge, failure to maintain facilty, and failure to notify.
Program:	WDRINDFP
Latest Milestone Completion Date:	Not reported
# Of Programs1:	1
Total Assessment Amount:	0
Initial Assessed Amount:	0
Liability $ Amount:	0
Project $ Amount:	0
Liability $ Paid:	0
Project $ Completed:	0
Total $ Paid/Completed Amount:	0

HAZNET:

Name:	CAMPBELL SOUP
Address:	8380 PEDRICK RD
Address 2:	Not reported
City,State,Zip:	DIXON, CA 95621
Contact:	TOM MULDHART
Telephone:	5302193658
Mailing Name:	Not reported
Mailing Address:	8380 PEDRICK RD
Year:	2015
Gepaid:	CAC002812840
TSD EPA ID:	CAD982042475
CA Waste Code:	151 - Asbestos containing waste
Disposal Method:	H132 - Landfill Or Surface Impoundment That Will Be Closed As Landfill(To Include On-Site Treatment And/Or Stabilization)
Tons:	4.6

CAMPBELL SOUP SUPPLY CO (Continued) **S105960090**

Additional Info:

Year:	2015
Gen EPA ID:	CAC002812840
Shipment Date:	20150513
Creation Date:	7/8/2015 22:15:37
Receipt Date:	20150513
Manifest ID:	012189860JJK
Trans EPA ID:	CAR000183152
Trans Name:	LD TRANSPORTATION LLC
Trans 2 EPA ID:	Not reported
Trans 2 Name:	Not reported
TSDF EPA ID:	CAD982042475
Trans Name:	RECOLOGY HAY ROAD LANDFILL
TSDF Alt EPA ID:	Not reported
TSDF Alt Name:	Not reported
Waste Code Description:	151 - Asbestos-containing waste
RCRA Code:	Not reported
Meth Code:	H132 - Landfill Or Surface Impoundment That Will Be Closed As Landfill(To Include On-Site Treatment And/Or Stabilization)
Quantity Tons:	4.6
Waste Quantity:	20
Quantity Unit:	Y
Additional Code 1:	Not reported
Additional Code 2:	Not reported
Additional Code 3:	Not reported
Additional Code 4:	Not reported
Additional Code 5:	Not reported

NPDES:

Name:	CAMPBELL SOUP SUPPLY CO
Address:	8380 PEDRICK RD
City,State,Zip:	DIXON, CA 95620
Facility Status:	Not reported
NPDES Number:	Not reported
Region:	Not reported
Agency Number:	Not reported
Regulatory Measure ID:	Not reported
Place ID:	Not reported
Order Number:	Not reported
WDID:	5S48I022706
Regulatory Measure Type:	Industrial
Program Type:	Not reported
Adoption Date Of Regulatory Measure:	Not reported
Effective Date Of Regulatory Measure:	Not reported
Termination Date Of Regulatory Measure:	Not reported
Expiration Date Of Regulatory Measure:	Not reported
Discharge Address:	Not reported
Discharge Name:	Not reported
Discharge City:	Not reported
Discharge State:	Not reported
Discharge Zip:	Not reported
Status:	Active
Status Date:	07/07/2010
Operator Name:	Campbell Soup Supply Co
Operator Address:	PO Box 340

CAMPBELL SOUP SUPPLY CO (Continued) **S105960090**

Operator City:	Dixon
Operator State:	California
Operator Zip:	95620

NPDES as of 03/2018:

NPDES Number:	CAS000001
Status:	Active
Agency Number:	0
Region:	5S
Regulatory Measure ID:	405033
Order Number:	97-03-DWQ
Regulatory Measure Type:	Enrollee
Place ID:	Not reported
WDID:	5S48I022706
Program Type:	Industrial
Adoption Date Of Regulatory Measure:	Not reported
Effective Date Of Regulatory Measure:	07/07/2010
Expiration Date Of Regulatory Measure:	Not reported
Termination Date Of Regulatory Measure:	Not reported
Discharge Name:	Campbell Soup Supply Co
Discharge Address:	PO Box 340
Discharge City:	Dixon
Discharge State:	California
Discharge Zip:	95620
Received Date:	Not reported
Processed Date:	Not reported
Status:	Not reported
Status Date:	Not reported
Place Size:	Not reported
Place Size Unit:	Not reported
Contact:	Not reported
Contact Title:	Not reported
Contact Phone:	Not reported
Contact Phone Ext:	Not reported
Contact Email:	Not reported
Operator Name:	Not reported
Operator Address:	Not reported
Operator City:	Not reported
Operator State:	Not reported
Operator Zip:	Not reported
Operator Contact:	Not reported
Operator Contact Title:	Not reported
Operator Contact Phone:	Not reported
Operator Contact Phone Ext:	Not reported
Operator Contact Email:	Not reported
Operator Type:	Not reported
Developer:	Not reported
Developer Address:	Not reported
Developer City:	Not reported
Developer State:	Not reported
Developer Zip:	Not reported
Developer Contact:	Not reported
Developer Contact Title:	Not reported
Constype Linear Utility Ind:	Not reported
Emergency Phone:	Not reported
Emergency Phone Ext:	Not reported
Constype Above Ground Ind:	Not reported
Constype Below Ground Ind:	Not reported

CAMPBELL SOUP SUPPLY CO (Continued) **S105960090**

Constype Cable Line Ind:	Not reported
Constype Comm Line Ind:	Not reported
Constype Commertial Ind:	Not reported
Constype Electrical Line Ind:	Not reported
Constype Gas Line Ind:	Not reported
Constype Industrial Ind:	Not reported
Constype Other Description:	Not reported
Constype Other Ind:	Not reported
Constype Recons Ind:	Not reported
Constype Residential Ind:	Not reported
Constype Transport Ind:	Not reported
Constype Utility Description:	Not reported
Constype Utility Ind:	Not reported
Constype Water Sewer Ind:	Not reported
Dir Discharge Uswater Ind:	Not reported
Receiving Water Name:	Not reported
Certifier:	Not reported
Certifier Title:	Not reported
Certification Date:	Not reported
Primary Sic:	Not reported
Secondary Sic:	Not reported
Tertiary Sic:	Not reported
NPDES Number:	Not reported
Status:	Not reported
Agency Number:	Not reported
Region:	5S
Regulatory Measure ID:	405033
Order Number:	Not reported
Regulatory Measure Type:	Industrial
Place ID:	Not reported
WDID:	5S48I022706
Program Type:	Not reported
Adoption Date Of Regulatory Measure:	Not reported
Effective Date Of Regulatory Measure:	Not reported
Expiration Date Of Regulatory Measure:	Not reported
Termination Date Of Regulatory Measure:	Not reported
Discharge Name:	Not reported
Discharge Address:	Not reported
Discharge City:	Not reported
Discharge State:	Not reported
Discharge Zip:	Not reported
Received Date:	07/07/2010
Processed Date:	07/07/2010
Status:	Active
Status Date:	07/07/2010
Place Size:	52.82
Place Size Unit:	Acres
Contact:	David Kiehn
Contact Title:	Plant Manager
Contact Phone:	707-678-4406
Contact Phone Ext:	5517
Contact Email:	david_kiehn@campbellsoup.com
Operator Name:	Campbell Soup Supply Co
Operator Address:	PO Box 340
Operator City:	Dixon
Operator State:	California

CAMPBELL SOUP SUPPLY CO (Continued) **S105960090**

Operator Zip:	95620
Operator Contact:	David Kiehn
Operator Contact Title:	Plant Manager
Operator Contact Phone:	707-678-4406
Operator Contact Phone Ext:	5517
Operator Contact Email:	david_kiehn@campbellsoup.com
Operator Type:	Private Business
Developer:	Not reported
Developer Address:	Not reported
Developer City:	Not reported
Developer State:	California
Developer Zip:	Not reported
Developer Contact:	Not reported
Developer Contact Title:	Not reported
Constype Linear Utility Ind:	Not reported
Emergency Phone:	Not reported
Emergency Phone Ext:	Not reported
Constype Above Ground Ind:	Not reported
Constype Below Ground Ind:	Not reported
Constype Cable Line Ind:	Not reported
Constype Comm Line Ind:	Not reported
Constype Commertial Ind:	Not reported
Constype Electrical Line Ind:	Not reported
Constype Gas Line Ind:	Not reported
Constype Industrial Ind:	Not reported
Constype Other Description:	Not reported
Constype Other Ind:	Not reported
Constype Recons Ind:	Not reported
Constype Residential Ind:	Not reported
Constype Transport Ind:	Not reported
Constype Utility Description:	Not reported
Constype Utility Ind:	Not reported
Constype Water Sewer Ind:	Not reported
Dir Discharge Uswater Ind:	N
Receiving Water Name:	Sacramento River
Certifier:	David Kiehn
Certifier Title:	Plant Manager
Certification Date:	30-JUN-15
Primary Sic:	2099-Food Preparations, NEC
Secondary Sic:	Not reported
Tertiary Sic:	Not reported

Name:	CAMPBELL SOUP SUPPLY CO
Address:	8380 PEDRICK RD
City,State,Zip:	DIXON, CA 95620
Facility Status:	Active
NPDES Number:	CAS000001
Region:	5S
Agency Number:	0
Regulatory Measure ID:	405033
Place ID:	Not reported
Order Number:	97-03-DWQ
WDID:	5S48I022706
Regulatory Measure Type:	Enrollee
Program Type:	Industrial
Adoption Date Of Regulatory Measure:	Not reported

CAMPBELL SOUP SUPPLY CO (Continued) **S105960090**

Effective Date Of Regulatory Measure:	07/07/2010
Termination Date Of Regulatory Measure:	Not reported
Expiration Date Of Regulatory Measure:	Not reported
Discharge Address:	PO Box 340
Discharge Name:	Campbell Soup Supply Co
Discharge City:	Dixon
Discharge State:	California
Discharge Zip:	95620
Status:	Not reported
Status Date:	Not reported
Operator Name:	Not reported
Operator Address:	Not reported
Operator City:	Not reported
Operator State:	Not reported
Operator Zip:	Not reported

NPDES as of 03/2018:

NPDES Number:	CAS000001
Status:	Active
Agency Number:	0
Region:	5S
Regulatory Measure ID:	405033
Order Number:	97-03-DWQ
Regulatory Measure Type:	Enrollee
Place ID:	Not reported
WDID:	5S48I022706
Program Type:	Industrial
Adoption Date Of Regulatory Measure:	Not reported
Effective Date Of Regulatory Measure:	07/07/2010
Expiration Date Of Regulatory Measure:	Not reported
Termination Date Of Regulatory Measure:	Not reported
Discharge Name:	Campbell Soup Supply Co
Discharge Address:	PO Box 340
Discharge City:	Dixon
Discharge State:	California
Discharge Zip:	95620
Received Date:	Not reported
Processed Date:	Not reported
Status:	Not reported
Status Date:	Not reported
Place Size:	Not reported
Place Size Unit:	Not reported
Contact:	Not reported
Contact Title:	Not reported
Contact Phone:	Not reported
Contact Phone Ext:	Not reported
Contact Email:	Not reported
Operator Name:	Not reported
Operator Address:	Not reported
Operator City:	Not reported
Operator State:	Not reported
Operator Zip:	Not reported
Operator Contact:	Not reported
Operator Contact Title:	Not reported
Operator Contact Phone:	Not reported
Operator Contact Phone Ext:	Not reported
Operator Contact Email:	Not reported
Operator Type:	Not reported

CAMPBELL SOUP SUPPLY CO (Continued) **S105960090**

Developer:	Not reported
Developer Address:	Not reported
Developer City:	Not reported
Developer State:	Not reported
Developer Zip:	Not reported
Developer Contact:	Not reported
Developer Contact Title:	Not reported
Constype Linear Utility Ind:	Not reported
Emergency Phone:	Not reported
Emergency Phone Ext:	Not reported
Constype Above Ground Ind:	Not reported
Constype Below Ground Ind:	Not reported
Constype Cable Line Ind:	Not reported
Constype Comm Line Ind:	Not reported
Constype Commertial Ind:	Not reported
Constype Electrical Line Ind:	Not reported
Constype Gas Line Ind:	Not reported
Constype Industrial Ind:	Not reported
Constype Other Description:	Not reported
Constype Other Ind:	Not reported
Constype Recons Ind:	Not reported
Constype Residential Ind:	Not reported
Constype Transport Ind:	Not reported
Constype Utility Description:	Not reported
Constype Utility Ind:	Not reported
Constype Water Sewer Ind:	Not reported
Dir Discharge Uswater Ind:	Not reported
Receiving Water Name:	Not reported
Certifier:	Not reported
Certifier Title:	Not reported
Certification Date:	Not reported
Primary Sic:	Not reported
Secondary Sic:	Not reported
Tertiary Sic:	Not reported

NPDES Number:	Not reported
Status:	Not reported
Agency Number:	Not reported
Region:	5S
Regulatory Measure ID:	405033
Order Number:	Not reported
Regulatory Measure Type:	Industrial
Place ID:	Not reported
WDID:	5S48I022706
Program Type:	Not reported
Adoption Date Of Regulatory Measure:	Not reported
Effective Date Of Regulatory Measure:	Not reported
Expiration Date Of Regulatory Measure:	Not reported
Termination Date Of Regulatory Measure:	Not reported
Discharge Name:	Not reported
Discharge Address:	Not reported
Discharge City:	Not reported
Discharge State:	Not reported
Discharge Zip:	Not reported
Received Date:	07/07/2010
Processed Date:	07/07/2010
Status:	Active

CAMPBELL SOUP SUPPLY CO (Continued) **S105960090**

Status Date:	07/07/2010
Place Size:	52.82
Place Size Unit:	Acres
Contact:	David Kiehn
Contact Title:	Plant Manager
Contact Phone:	707-678-4406
Contact Phone Ext:	5517
Contact Email:	david_kiehn@campbellsoup.com
Operator Name:	Campbell Soup Supply Co
Operator Address:	PO Box 340
Operator City:	Dixon
Operator State:	California
Operator Zip:	95620
Operator Contact:	David Kiehn
Operator Contact Title:	Plant Manager
Operator Contact Phone:	707-678-4406
Operator Contact Phone Ext:	5517
Operator Contact Email:	david_kiehn@campbellsoup.com
Operator Type:	Private Business
Developer:	Not reported
Developer Address:	Not reported
Developer City:	Not reported
Developer State:	California
Developer Zip:	Not reported
Developer Contact:	Not reported
Developer Contact Title:	Not reported
Constype Linear Utility Ind:	Not reported
Emergency Phone:	Not reported
Emergency Phone Ext:	Not reported
Constype Above Ground Ind:	Not reported
Constype Below Ground Ind:	Not reported
Constype Cable Line Ind:	Not reported
Constype Comm Line Ind:	Not reported
Constype Commertial Ind:	Not reported
Constype Electrical Line Ind:	Not reported
Constype Gas Line Ind:	Not reported
Constype Industrial Ind:	Not reported
Constype Other Description:	Not reported
Constype Other Ind:	Not reported
Constype Recons Ind:	Not reported
Constype Residential Ind:	Not reported
Constype Transport Ind:	Not reported
Constype Utility Description:	Not reported
Constype Utility Ind:	Not reported
Constype Water Sewer Ind:	Not reported
Dir Discharge Uswater Ind:	N
Receiving Water Name:	Sacramento River
Certifier:	David Kiehn
Certifier Title:	Plant Manager
Certification Date:	30-JUN-15
Primary Sic:	2099-Food Preparations, NEC
Secondary Sic:	Not reported
Tertiary Sic:	Not reported

CIWQS:

Name:	CAMPBELL SOUP SUPPLY CO

CAMPBELL SOUP SUPPLY CO (Continued) **S105960090**

Address:	8380 PEDRICK RD
City,State,Zip:	DIXON, CA 95620
Agency:	Campbell Soup Supply Co
Agency Address:	PO Box 340 8380 Pedrick Road, Dixon, CA 95620
Place/Project Type:	Industrial - Food Preparations, NEC
SIC/NAICS:	2099
Region:	5S
Program:	INDSTW
Regulatory Measure Status:	Active
Regulatory Measure Type:	Storm water industrial
Order Number:	2014-0057-DWQ
WDID:	5S48I022706
NPDES Number:	CAS000001
Adoption Date:	Not reported
Effective Date:	07/07/2010
Termination Date:	Not reported
Expiration/Review Date:	Not reported
Design Flow:	Not reported
Major/Minor:	Not reported
Complexity:	Not reported
TTWQ:	Not reported
Enforcement Actions within 5 years:	0
Violations within 5 years:	0
Latitude:	38.47571
Longitude:	-121.80097

Name:	CAMPBELL SOUP SUPPLY DIXON FACILITY
Address:	8380 PEDRICK ROAD
City,State,Zip:	DIXON, CA 95620
Agency:	Campbell Soup Supply Company LLC
Agency Address:	1 Campbell Place, Camden, NJ 08101
Place/Project Type:	Food Processing
SIC/NAICS:	2033
Region:	5S
Program:	WDR, WDRINDFP
Regulatory Measure Status:	Active
Regulatory Measure Type:	WDR
Order Number:	R5-2019-0055
WDID:	5A482012001
NPDES Number:	Not reported
Adoption Date:	06/07/2019
Effective Date:	06/07/2019
Termination Date:	Not reported
Expiration/Review Date:	06/07/2029
Design Flow:	5
Major/Minor:	Not reported
Complexity:	B
TTWQ:	2
Enforcement Actions within 5 years:	1
Violations within 5 years:	0
Latitude:	38.475556
Longitude:	-121.801111

CERS:

Name:	CAMPBELL SOUP SUPPLY CO
Address:	8380 PEDRICK RD
City,State,Zip:	DIXON, CA 95620

CAMPBELL SOUP SUPPLY CO (Continued) **S105960090**

Site ID: 528524
CERS ID: 804402
CERS Description: Industrial Facility Storm Water

Affiliation:
Affiliation Type Desc: Owner/Operator
Entity Name: Campbell Soup Supply Co
Entity Title: Operator
Affiliation Address: PO Box 3408380 Pedrick Road
Affiliation City: Dixon
Affiliation State: CA
Affiliation Country: Not reported
Affiliation Zip: 95620
Affiliation Phone: ,

HWTS:
Name: CAMPBELL SOUP
Address: 8380 PEDRICK RD
Address 2: Not reported
City,State,Zip: DIXON, CA 95621
EPA ID: CAC002812840
Inactive Date: 07/30/2015
Create Date: 04/30/2015
Last Act Date: 07/31/2015
Mailing Name: Not reported
Mailing Address: 8380 PEDRICK RD
Mailing Address 2: Not reported
Mailing City,State,Zip: DIXON, CA 956209606
Owner Name: TOM MULDHART
Owner Address: 8380 PEDRICK RD
Owner Address 2: Not reported
Owner City,State,Zip: DIXON, CA 956209606
Contact Name: TOM MULDHART
Contact Address: 8380 PEDRICK RD
Contact Address 2: Not reported
City,State,Zip: DIXON, CA 956209606

D10 **CAMPBELLS SOUP** **CPS-SLIC** **S106230512**
NNE **8680 PEDRICK ROAD** **CERS** **N/A**
1/4-1/2 **DIXON, CA 95620**
0.466 mi.
2460 ft. **Site 1 of 4 in cluster D**

Relative:
Lower

Actual:
64 ft.

SLIC REG 5:
Name: Campbell's Soup
Address: 8680 Pedrick Rd
City: Dixon
Region: 5
Facility Status: Preliminary Assessment
Unit: Facility is a Spill or site
Pollutant: TPH-d,
Lead Agency: SOL Co.
Date Filed: / /
Report Date: / /
Date Added: Not reported
Date Closed: Not reported

CAMPBELLS SOUP (Continued) **S106230512**

CPS-SLIC:

Name:	CAMPBELLS SOUP
Address:	8680 PEDRICK ROAD
City,State,Zip:	DIXON, CA 95620
Region:	STATE
Facility Status:	**Completed - Case Closed**
Status Date:	07/02/2015
Global Id:	SL0609563629
Lead Agency:	SOLANO COUNTY LOP
Lead Agency Case Number:	80333
Latitude:	38.4748591375621
Longitude:	-121.803220510483
Case Type:	Cleanup Program Site
Case Worker:	Not reported
Local Agency:	SOLANO COUNTY
RB Case Number:	Not reported
File Location:	Local Agency Warehouse
Potential Media Affected:	Aquifer used for drinking water supply
Potential Contaminants of Concern:	Diesel
Site History:	See site documents for historical information.

Click here to access the California GeoTracker records for this facility:

CERS:

Name:	CAMPBELLS SOUP
Address:	8680 PEDRICK ROAD
City,State,Zip:	DIXON, CA 95620
Site ID:	189542
CERS ID:	SL0609563629
CERS Description:	Cleanup Program Site

Affiliation:

Affiliation Type Desc:	Local Agency Caseworker
Entity Name:	SOLANO COUNTY - SOLANO COUNTY
Entity Title:	Not reported
Affiliation Address:	675 TEXAS STREET, SUITE 2500
Affiliation City:	FAIRFIELD
Affiliation State:	CA
Affiliation Country:	Not reported
Affiliation Zip:	Not reported
Affiliation Phone:	,

Affiliation Type Desc:	Regional Board Caseworker
Entity Name:	zzz - CENTRAL VALLEY RWQCB (REGION 5S)
Entity Title:	Not reported
Affiliation Address:	11020 SUN CENTER DRIVE #200
Affiliation City:	RANCHO CORDOVA
Affiliation State:	CA
Affiliation Country:	Not reported
Affiliation Zip:	Not reported
Affiliation Phone:	,

D11 NNE 1/4-1/2 0.486 mi. 2565 ft. | **BP #11245 8665 PEDRICK RD DIXON, CA 95620** | **LUST CERS** | **S108541461 N/A**

Site 2 of 4 in cluster D

Relative: Lower

Actual: 64 ft.

LUST REG 5:

Name:	BP #11245
Address:	8665 PEDRICK RD
City:	DIXON
Region:	5
Status:	Remedial action (cleanup) Underway
Case Number:	480070
Case Type:	Drinking water wells have been affected
Substance:	REGULR GASOLINE
Staff Initials:	JIM
Lead Agency:	Local
Program:	LUST
MTBE Code:	7

CERS:

Name:	BP #11245
Address:	8665 PEDRICK RD
City,State,Zip:	DIXON, CA 95620
Site ID:	225708
CERS ID:	T0609500347
CERS Description:	Leaking Underground Storage Tank Cleanup Site

Affiliation:

Affiliation Type Desc:	Local Agency Caseworker
Entity Name:	SOLANO COUNTY - SOLANO COUNTY
Entity Title:	Not reported
Affiliation Address:	675 TEXAS STREET, SUITE 2500
Affiliation City:	FAIRFIELD
Affiliation State:	CA
Affiliation Country:	Not reported
Affiliation Zip:	Not reported
Affiliation Phone:	,

D12 NNE 1/4-1/2 0.486 mi. 2565 ft. | **BP #11245 8665 PEDRICK RD DIXON, CA 95620** | **Cortese EMI HAZNET HWTS** | **S113037223 N/A**

Site 3 of 4 in cluster D

Relative: Lower

Actual: 64 ft.

CORTESE:

Name:	BP #11245
Address:	8665 PEDRICK RD
City,State,Zip:	DIXON, CA 95620
Region:	CORTESE
Envirostor Id:	Not reported
Global ID:	T0609500347
Site/Facility Type:	LUST CLEANUP SITE
Cleanup Status:	COMPLETED - CASE CLOSED
Status Date:	Not reported
Site Code:	Not reported
Latitude:	Not reported
Longitude:	Not reported
Owner:	Not reported

BP #11245 (Continued) **S113037223**

Enf Type:	Not reported
Swat R:	Not reported
Flag:	active
Order No:	Not reported
Waste Discharge System No:	Not reported
Effective Date:	Not reported
Region 2:	Not reported
WID Id:	Not reported
Solid Waste Id No:	Not reported
Waste Management Uit Name:	Not reported
File Name:	Active Open

EMI:

Name:	ARCADIS US, INC.
Address:	8665 PEDRICK ROAD
City,State,Zip:	DIXON, CA
Year:	2018
County Code:	48
Air Basin:	SV
Facility ID:	5798
Air District Name:	YS
SIC Code:	8711
Air District Name:	YOLO-SOLANO AQMD
Community Health Air Pollution Info System:	Not reported
Consolidated Emission Reporting Rule:	Not reported
Total Organic Hydrocarbon Gases Tons/Yr:	2.9943502825
Reactive Organic Gases Tons/Yr:	2.65
Carbon Monoxide Emissions Tons/Yr:	0.13
NOX - Oxides of Nitrogen Tons/Yr:	0.22
SOX - Oxides of Sulphur Tons/Yr:	0.03
Particulate Matter Tons/Yr:	0.010416666667
Part. Matter 10 Micrometers and Smllr Tons/Yr:	0.01

Name:	ARCADIS US, INC.
Address:	8665 PEDRICK ROAD
City,State,Zip:	DIXON, CA
Year:	2019
County Code:	48
Air Basin:	SV
Facility ID:	5798
Air District Name:	YS
SIC Code:	8711
Air District Name:	YOLO-SOLANO AQMD
Community Health Air Pollution Info System:	Not reported
Consolidated Emission Reporting Rule:	Not reported
Total Organic Hydrocarbon Gases Tons/Yr:	2.9943502825
Reactive Organic Gases Tons/Yr:	2.65
Carbon Monoxide Emissions Tons/Yr:	0.13
NOX - Oxides of Nitrogen Tons/Yr:	0.22
SOX - Oxides of Sulphur Tons/Yr:	0.03
Particulate Matter Tons/Yr:	0.010416666667
Part. Matter 10 Micrometers and Smllr Tons/Yr:	0.01

HAZNET:

Name:	BP #11245
Address:	8665 PEDRICK RD

BP #11245 (Continued) **S113037223**

Address 2:	Not reported
City,State,Zip:	DIXON, CA 956200000
Contact:	SARAH SAMUELS
Telephone:	3603711500
Mailing Name:	Not reported
Mailing Address:	PO BOX 80249
Year:	2016
Gepaid:	CAL000039108
TSD EPA ID:	NVT330010000
CA Waste Code:	221 - Waste oil and mixed oil
Disposal Method:	H039 - Other Recovery Of Reclamation For Reuse Including Acid Regeneration, Organics Recovery Ect
Tons:	0.0076
Year:	2006
Gepaid:	CAL000039108
TSD EPA ID:	CAD982444481
CA Waste Code:	134 - Aqueous solution with total organic residues less than 10 percent
Disposal Method:	T01 - Treatment, Tank
Tons:	0.336
Year:	1992
Gepaid:	CAL000039108
TSD EPA ID:	CAD004771168
CA Waste Code:	134 - Aqueous solution with total organic residues less than 10 percent
Disposal Method:	R01 - Recycler
Tons:	0.2293
Year:	1990
Gepaid:	CAL000039108
TSD EPA ID:	CAD083166728
CA Waste Code:	352 - Other organic solids
Disposal Method:	R01 - Recycler
Tons:	1.4595

Additional Info:

Year:	2006
Gen EPA ID:	CAL000039108
Shipment Date:	20060117
Creation Date:	5/6/2006 18:30:32
Receipt Date:	20060120
Manifest ID:	24505795
Trans EPA ID:	CAR000129304
Trans Name:	FILTER RECYCLING SVS INC-NO
Trans 2 EPA ID:	CAD982444481
Trans 2 Name:	FILTER RECYCLING SERVICES INC
TSDF EPA ID:	CAD982444481
Trans Name:	FILTER RECYCLING SERVICES INC
TSDF Alt EPA ID:	CAD982444481
TSDF Alt Name:	Not reported
Waste Code Description:	134 - Aqueous solution with <10% total organic residues
RCRA Code:	Not reported

BP #11245 (Continued) **S113037223**

Meth Code:	T01 - Treatment, Tank
Quantity Tons:	0.336
Waste Quantity:	80
Quantity Unit:	G
Additional Code 1:	Not reported
Additional Code 2:	Not reported
Additional Code 3:	Not reported
Additional Code 4:	Not reported
Additional Code 5:	Not reported

HWTS:

Name:	BP #11245
Address:	8665 PEDRICK RD
Address 2:	Not reported
City,State,Zip:	DIXON, CA 956200000
EPA ID:	CAL000039108
Inactive Date:	06/30/2016
Create Date:	08/01/1990
Last Act Date:	01/12/2017
Mailing Name:	Not reported
Mailing Address:	PO BOX 80249
Mailing Address 2:	Not reported
Mailing City,State,Zip:	RCHO STA MARG, CA 926880000
Owner Name:	BP WEST COAST PRODUCTS LLC
Owner Address:	PO BOX 6038
Owner Address 2:	Not reported
Owner City,State,Zip:	ARTESIA, CA 907020000
Contact Name:	SARAH SAMUELS
Contact Address:	PO BOX 6038
Contact Address 2:	Not reported
City,State,Zip:	ARTESIA, CA 907020000

NAICS:

EPA ID:	CAL000039108
Create Date:	2006-11-27 18:30:15.000
NAICS Code:	44711
NAICS Description:	Gasoline Stations with Convenience Stores
Issued EPA ID Date:	1990-08-01 00:00:00
Inactive Date:	2016-06-30 00:00:00
Facility Name:	BP #11245
Facility Address:	8665 PEDRICK RD
Facility Address 2:	Not reported
Facility City:	DIXON
Facility County:	Not reported
Facility State:	CA
Facility Zip:	956200000

D13 NNE 1/4-1/2 0.486 mi. 2565 ft. | **BP OIL COMPANY FACILITY #11245**
8665 PEDRICK RD
DIXON, CA 95620

Site 4 of 4 in cluster D

LUST, SWEEPS UST, EMI, HIST CORTESE, CERS | **S104493281**
N/A

Relative: Lower
Actual: 64 ft.

SOLANO CO. LUST:

Name:	SAPNA ENTERPRISES - DBA DIXON UNION 76
Address:	8665 PEDRICK RD
City,State,Zip:	DIXON, CA 95620
Region:	SOLANO
Facility ID:	80011
Facility Status:	A
Facility Status Desc:	Active
Facility Phone:	707-678-4360
Program:	29S
Inventory Number:	1
Inventory Type:	Drinking Well Impact (114)
Inventory Description:	Change from A to W case type 2/26/03 BP, former
Last service/permit exp:	ISSUANCE OF A CLOSURE DOCUMENT
Last service date:	04/26/2019
District:	SUP-DIST NO 3037
Inspector:	Kaltreider, Misty
Call Back:	Not reported

LUST:

Name:	BP #11245
Address:	8665 PEDRICK RD
City,State,Zip:	DIXON, CA 95620
Lead Agency:	SOLANO COUNTY LOP
Case Type:	LUST Cleanup Site
Geo Track:	http://geotracker.waterboards.ca.gov/profile_report.asp?global_id=T0609500347
Global Id:	T0609500347
Latitude:	38.4909170100625
Longitude:	-121.804196834564
Status:	Completed - Case Closed
Status Date:	04/25/2019
Case Worker:	Not reported
RB Case Number:	480070
Local Agency:	SOLANO COUNTY
File Location:	Local Agency
Local Case Number:	80011
Potential Media Affect:	Well used for drinking water supply
Potential Contaminants of Concern:	Gasoline
Site History:	See site documents for historical information.

LUST:

Global Id:	T0609500347
Contact Type:	Local Agency Caseworker
Contact Name:	SOLANO COUNTY
Organization Name:	SOLANO COUNTY
Address:	675 TEXAS STREET, SUITE 2500
City:	FAIRFIELD
Email:	Not reported
Phone Number:	Not reported

LUST:

Global Id:	T0609500347
Action Type:	ENFORCEMENT

BP OIL COMPANY FACILITY #11245 (Continued) **S104493281**

Date: 03/19/2007
Action: Verbal Communication

Global Id: T0609500347
Action Type: ENFORCEMENT
Date: 06/29/2009
Action: Staff Letter

Global Id: T0609500347
Action Type: ENFORCEMENT
Date: 06/30/2009
Action: Staff Letter

Global Id: T0609500347
Action Type: ENFORCEMENT
Date: 12/12/2011
Action: Staff Letter

Global Id: T0609500347
Action Type: ENFORCEMENT
Date: 05/01/2017
Action: File review

Global Id: T0609500347
Action Type: ENFORCEMENT
Date: 08/29/2003
Action: Staff Letter

Global Id: T0609500347
Action Type: RESPONSE
Date: 06/17/2009
Action: CAP/RAP - Final Remediation / Design Plan

Global Id: T0609500347
Action Type: RESPONSE
Date: 08/18/1994
Action: Other Workplan

Global Id: T0609500347
Action Type: RESPONSE
Date: 12/28/1992
Action: Preliminary Site Assessment Report

Global Id: T0609500347
Action Type: RESPONSE
Date: 04/10/2000
Action: Other Workplan

Global Id: T0609500347
Action Type: RESPONSE
Date: 07/07/2003
Action: Other Report / Document

Global Id: T0609500347
Action Type: RESPONSE
Date: 08/07/1987
Action: Soil and Water Investigation Report

BP OIL COMPANY FACILITY #11245 (Continued) **S104493281**

Global Id: T0609500347
Action Type: RESPONSE
Date: 09/29/2003
Action: CAP/RAP - Other Report

Global Id: T0609500347
Action Type: RESPONSE
Date: 07/24/1987
Action: Other Report / Document

Global Id: T0609500347
Action Type: RESPONSE
Date: 03/08/2001
Action: Interim Remedial Action Report

Global Id: T0609500347
Action Type: RESPONSE
Date: 05/06/1993
Action: Proposed Plan

Global Id: T0609500347
Action Type: RESPONSE
Date: 07/28/2016
Action: Monitoring Report - Quarterly

Global Id: T0609500347
Action Type: RESPONSE
Date: 12/13/1999
Action: Site Assessment Report

Global Id: T0609500347
Action Type: RESPONSE
Date: 07/30/2017
Action: Monitoring Report - Quarterly

Global Id: T0609500347
Action Type: ENFORCEMENT
Date: 02/15/2005
Action: File review

Global Id: T0609500347
Action Type: ENFORCEMENT
Date: 08/10/2006
Action: Technical Correspondence / Assistance / Other

Global Id: T0609500347
Action Type: ENFORCEMENT
Date: 10/03/2005
Action: File review

Global Id: T0609500347
Action Type: ENFORCEMENT
Date: 07/18/2012
Action: Technical Correspondence / Assistance / Other

Global Id: T0609500347
Action Type: ENFORCEMENT

BP OIL COMPANY FACILITY #11245 (Continued) **S104493281**

Date: 11/19/1996
Action: Staff Letter

Global Id: T0609500347
Action Type: ENFORCEMENT
Date: 03/02/2017
Action: Meeting

Global Id: T0609500347
Action Type: ENFORCEMENT
Date: 12/12/2016
Action: Meeting

Global Id: T0609500347
Action Type: ENFORCEMENT
Date: 02/09/2017
Action: Verbal Communication

Global Id: T0609500347
Action Type: ENFORCEMENT
Date: 08/06/2018
Action: Staff Letter

Global Id: T0609500347
Action Type: ENFORCEMENT
Date: 01/08/2018
Action: Staff Letter

Global Id: T0609500347
Action Type: ENFORCEMENT
Date: 05/13/1997
Action: Staff Letter

Global Id: T0609500347
Action Type: ENFORCEMENT
Date: 05/20/1993
Action: Staff Letter

Global Id: T0609500347
Action Type: ENFORCEMENT
Date: 08/01/2003
Action: Staff Letter

Global Id: T0609500347
Action Type: ENFORCEMENT
Date: 12/07/1994
Action: Staff Letter

Global Id: T0609500347
Action Type: ENFORCEMENT
Date: 01/08/2018
Action: Staff Letter

Global Id: T0609500347
Action Type: ENFORCEMENT
Date: 06/04/2018
Action: Staff Letter

BP OIL COMPANY FACILITY #11245 (Continued) **S104493281**

Global Id: T0609500347
Action Type: ENFORCEMENT
Date: 04/25/2019
Action: Closure/No Further Action Letter

Global Id: T0609500347
Action Type: Other
Date: 07/21/1987
Action: Leak Stopped

Global Id: T0609500347
Action Type: RESPONSE
Date: 08/25/2009
Action: Monitoring Report - Quarterly

Global Id: T0609500347
Action Type: RESPONSE
Date: 09/24/2009
Action: Monitoring Report - Semi-Annually

Global Id: T0609500347
Action Type: RESPONSE
Date: 07/13/2012
Action: Monitoring Report - Semi-Annually

Global Id: T0609500347
Action Type: RESPONSE
Date: 07/30/2012
Action: Final Remedial Action Report / Corrective Action Report

Global Id: T0609500347
Action Type: RESPONSE
Date: 04/30/2015
Action: Monitoring Report - Quarterly

Global Id: T0609500347
Action Type: RESPONSE
Date: 07/11/2014
Action: Monitoring Report - Semi-Annually

Global Id: T0609500347
Action Type: RESPONSE
Date: 07/11/2014
Action: Monitoring Report - Semi-Annually

Global Id: T0609500347
Action Type: RESPONSE
Date: 04/22/2016
Action: Monitoring Report - Quarterly

Global Id: T0609500347
Action Type: RESPONSE
Date: 10/30/2017
Action: Monitoring Report - Quarterly

Global Id: T0609500347
Action Type: RESPONSE

BP OIL COMPANY FACILITY #11245 (Continued) **S104493281**

Date: 08/26/2003
Action: Proposed Plan

Global Id: T0609500347
Action Type: ENFORCEMENT
Date: 10/21/2004
Action: File review

Global Id: T0609500347
Action Type: ENFORCEMENT
Date: 09/16/2004
Action: * Historical Enforcement

Global Id: T0609500347
Action Type: ENFORCEMENT
Date: 10/14/2003
Action: * Historical Enforcement

Global Id: T0609500347
Action Type: ENFORCEMENT
Date: 07/08/2008
Action: File review

Global Id: T0609500347
Action Type: ENFORCEMENT
Date: 03/29/2011
Action: Staff Letter

Global Id: T0609500347
Action Type: ENFORCEMENT
Date: 01/19/2011
Action: Staff Letter

Global Id: T0609500347
Action Type: ENFORCEMENT
Date: 06/04/2018
Action: Notification - Public Participation Document

Global Id: T0609500347
Action Type: ENFORCEMENT
Date: 02/26/2003
Action: Staff Letter

Global Id: T0609500347
Action Type: ENFORCEMENT
Date: 10/13/2000
Action: Staff Letter

Global Id: T0609500347
Action Type: ENFORCEMENT
Date: 02/20/2018
Action: Verbal Communication

Global Id: T0609500347
Action Type: RESPONSE
Date: 02/17/2009
Action: Monitoring Report - Quarterly

BP OIL COMPANY FACILITY #11245 (Continued) **S104493281**

Global Id: T0609500347
Action Type: RESPONSE
Date: 10/24/2008
Action: Monitoring Report - Quarterly

Global Id: T0609500347
Action Type: RESPONSE
Date: 09/24/2007
Action: Monitoring Report - Other

Global Id: T0609500347
Action Type: RESPONSE
Date: 05/10/2007
Action: Monitoring Report - Quarterly

Global Id: T0609500347
Action Type: RESPONSE
Date: 05/14/2009
Action: Monitoring Report - Quarterly

Global Id: T0609500347
Action Type: RESPONSE
Date: 07/15/2011
Action: Monitoring Report - Semi-Annually

Global Id: T0609500347
Action Type: RESPONSE
Date: 12/14/2011
Action: Other Report / Document

Global Id: T0609500347
Action Type: RESPONSE
Date: 10/12/2011
Action: Site Assessment Report

Global Id: T0609500347
Action Type: RESPONSE
Date: 01/15/2012
Action: Monitoring Report - Semi-Annually

Global Id: T0609500347
Action Type: RESPONSE
Date: 01/15/2015
Action: Monitoring Report - Semi-Annually

Global Id: T0609500347
Action Type: ENFORCEMENT
Date: 11/22/2003
Action: File review

Global Id: T0609500347
Action Type: ENFORCEMENT
Date: 08/02/2005
Action: File review

Global Id: T0609500347
Action Type: ENFORCEMENT

BP OIL COMPANY FACILITY #11245 (Continued) **S104493281**

Date: 11/27/2003
Action: File review

Global Id: T0609500347
Action Type: ENFORCEMENT
Date: 08/01/2003
Action: File review

Global Id: T0609500347
Action Type: ENFORCEMENT
Date: 02/05/2004
Action: File review

Global Id: T0609500347
Action Type: ENFORCEMENT
Date: 07/30/2004
Action: File review

Global Id: T0609500347
Action Type: ENFORCEMENT
Date: 05/07/2008
Action: Site Visit / Inspection / Sampling

Global Id: T0609500347
Action Type: ENFORCEMENT
Date: 03/11/2005
Action: * Historical Enforcement

Global Id: T0609500347
Action Type: ENFORCEMENT
Date: 04/27/2004
Action: File review

Global Id: T0609500347
Action Type: ENFORCEMENT
Date: 04/14/2005
Action: File review

Global Id: T0609500347
Action Type: ENFORCEMENT
Date: 11/19/2014
Action: Meeting

Global Id: T0609500347
Action Type: ENFORCEMENT
Date: 08/15/2012
Action: Staff Letter

Global Id: T0609500347
Action Type: ENFORCEMENT
Date: 03/29/1993
Action: Notice of Responsibility

Global Id: T0609500347
Action Type: ENFORCEMENT
Date: 04/27/2000
Action: Staff Letter

BP OIL COMPANY FACILITY #11245 (Continued) **S104493281**

Global Id: T0609500347
Action Type: ENFORCEMENT
Date: 10/05/2018
Action: Email Correspondence

Global Id: T0609500347
Action Type: ENFORCEMENT
Date: 04/30/2018
Action: File review

Global Id: T0609500347
Action Type: ENFORCEMENT
Date: 05/10/2018
Action: Staff Letter

Global Id: T0609500347
Action Type: Other
Date: 07/24/1987
Action: Leak Discovery

Global Id: T0609500347
Action Type: RESPONSE
Date: 09/22/2006
Action: Monitoring Report - Quarterly

Global Id: T0609500347
Action Type: RESPONSE
Date: 02/28/2007
Action: Monitoring Report - Quarterly

Global Id: T0609500347
Action Type: RESPONSE
Date: 07/09/2008
Action: Other Report / Document

Global Id: T0609500347
Action Type: RESPONSE
Date: 07/31/2006
Action: Other Workplan

Global Id: T0609500347
Action Type: RESPONSE
Date: 03/14/2008
Action: Preliminary Site Assessment Workplan

Global Id: T0609500347
Action Type: RESPONSE
Date: 11/09/2006
Action: Monitoring Report - Quarterly

Global Id: T0609500347
Action Type: RESPONSE
Date: 04/28/2006
Action: Monitoring Report - Quarterly

Global Id: T0609500347
Action Type: RESPONSE

BP OIL COMPANY FACILITY #11245 (Continued) **S104493281**

Date: 09/23/2008
Action: Monitoring Report - Quarterly

Global Id: T0609500347
Action Type: RESPONSE
Date: 02/19/2008
Action: Monitoring Report - Quarterly

Global Id: T0609500347
Action Type: RESPONSE
Date: 08/08/2007
Action: Monitoring Report - Quarterly

Global Id: T0609500347
Action Type: RESPONSE
Date: 01/17/2006
Action: Monitoring Report - Quarterly

Global Id: T0609500347
Action Type: RESPONSE
Date: 01/14/2011
Action: Monitoring Report - Semi-Annually

Global Id: T0609500347
Action Type: RESPONSE
Date: 03/23/2011
Action: Soil and Water Investigation Workplan

Global Id: T0609500347
Action Type: RESPONSE
Date: 01/15/2014
Action: Monitoring Report - Semi-Annually

Global Id: T0609500347
Action Type: ENFORCEMENT
Date: 03/26/2003
Action: File review

Global Id: T0609500347
Action Type: ENFORCEMENT
Date: 02/26/2003
Action: File review

Global Id: T0609500347
Action Type: ENFORCEMENT
Date: 08/29/2003
Action: * Historical Enforcement

Global Id: T0609500347
Action Type: ENFORCEMENT
Date: 07/01/2002
Action: File review

Global Id: T0609500347
Action Type: ENFORCEMENT
Date: 07/08/2002
Action: File review

BP OIL COMPANY FACILITY #11245 (Continued) **S104493281**

Global Id: T0609500347
Action Type: ENFORCEMENT
Date: 05/13/2008
Action: File review

Global Id: T0609500347
Action Type: ENFORCEMENT
Date: 01/31/2008
Action: Technical Correspondence / Assistance / Other

Global Id: T0609500347
Action Type: ENFORCEMENT
Date: 03/02/2017
Action: Staff Letter

Global Id: T0609500347
Action Type: Other
Date: 07/24/1987
Action: Leak Reported

Global Id: T0609500347
Action Type: RESPONSE
Date: 01/15/2013
Action: Monitoring Report - Semi-Annually

Global Id: T0609500347
Action Type: RESPONSE
Date: 01/31/2013
Action: Correspondence

Global Id: T0609500347
Action Type: RESPONSE
Date: 04/30/2015
Action: Monitoring Report - Quarterly

Global Id: T0609500347
Action Type: RESPONSE
Date: 07/11/2013
Action: Monitoring Report - Semi-Annually

Global Id: T0609500347
Action Type: RESPONSE
Date: 07/30/2015
Action: Monitoring Report - Quarterly - Regulator Responded

Global Id: T0609500347
Action Type: RESPONSE
Date: 04/23/2018
Action: Request for Closure - Regulator Responded

Global Id: T0609500347
Action Type: RESPONSE
Date: 01/29/2018
Action: Soil and Water Investigation Workplan - Regulator Responded

Global Id: T0609500347
Action Type: RESPONSE

BP OIL COMPANY FACILITY #11245 (Continued) **S104493281**

Date: 01/02/2018
Action: Soil and Water Investigation Workplan - Regulator Responded

Global Id: T0609500347
Action Type: REMEDIATION
Date: 11/21/2000
Action: Soil Vapor Extraction (SVE)

Global Id: T0609500347
Action Type: REMEDIATION
Date: 04/16/2007
Action: Soil Vapor Extraction (SVE)

Global Id: T0609500347
Action Type: REMEDIATION
Date: 10/18/2004
Action: In Situ Physical/Chemical Treatment (other than SVE)

Global Id: T0609500347
Action Type: REMEDIATION
Date: 12/02/2014
Action: Soil Vapor Extraction (SVE)

LUST:
Global Id: T0609500347
Status: Open - Case Begin Date
Status Date: 07/21/1987

Global Id: T0609500347
Status: Open - Site Assessment
Status Date: 04/03/1993

Global Id: T0609500347
Status: Open - Remediation
Status Date: 11/21/2000

Global Id: T0609500347
Status: Open - Remediation
Status Date: 09/24/2003

Global Id: T0609500347
Status: Open - Remediation
Status Date: 01/31/2008

Global Id: T0609500347
Status: Open - Verification Monitoring
Status Date: 03/02/2017

Global Id: T0609500347
Status: Open - Eligible for Closure
Status Date: 06/01/2018

Global Id: T0609500347
Status: Completed - Case Closed
Status Date: 04/25/2019

BP OIL COMPANY FACILITY #11245 (Continued) **S104493281**

SWEEPS UST:

Name:	BP OIL COMPANY FACILITY #11245
Address:	8665 PEDRICK RD
City:	DIXON
Status:	Active
Comp Number:	80011
Number:	9
Board Of Equalization:	44-027706
Referral Date:	06-18-93
Action Date:	03-31-94
Created Date:	02-29-88
Owner Tank Id:	Not reported
SWRCB Tank Id:	48-000-080011-000001
Tank Status:	A
Capacity:	10000
Active Date:	05-31-92
Tank Use:	M.V. FUEL
STG:	P
Content:	PRM UNLEADED
Number Of Tanks:	3

Name:	BP OIL COMPANY FACILITY #11245
Address:	8665 PEDRICK RD
City:	DIXON
Status:	Active
Comp Number:	80011
Number:	9
Board Of Equalization:	44-027706
Referral Date:	06-18-93
Action Date:	03-31-94
Created Date:	02-29-88
Owner Tank Id:	Not reported
SWRCB Tank Id:	48-000-080011-000002
Tank Status:	A
Capacity:	12000
Active Date:	05-31-92
Tank Use:	M.V. FUEL
STG:	P
Content:	REG UNLEADED
Number Of Tanks:	Not reported

Name:	BP OIL COMPANY FACILITY #11245
Address:	8665 PEDRICK RD
City:	DIXON
Status:	Active
Comp Number:	80011
Number:	9
Board Of Equalization:	44-027706
Referral Date:	06-18-93
Action Date:	03-31-94
Created Date:	02-29-88
Owner Tank Id:	Not reported
SWRCB Tank Id:	48-000-080011-000003
Tank Status:	A
Capacity:	10000
Active Date:	05-31-92
Tank Use:	M.V. FUEL

BP OIL COMPANY FACILITY #11245 (Continued) **S104493281**

STG: P
Content: PRM UNLEADED
Number Of Tanks: Not reported

EMI:

Name:	SAPNA ENTERPRISES INC.
Address:	8665 PEDRICK ROAD
City,State,Zip:	DIXON, CA 95620
Year:	2012
County Code:	48
Air Basin:	SV
Facility ID:	5026
Air District Name:	YS
SIC Code:	5541
Air District Name:	YOLO/SOLANO AQMD
Community Health Air Pollution Info System:	Not reported
Consolidated Emission Reporting Rule:	Not reported
Total Organic Hydrocarbon Gases Tons/Yr:	0.72267389341
Reactive Organic Gases Tons/Yr:	0.72
Carbon Monoxide Emissions Tons/Yr:	0
NOX - Oxides of Nitrogen Tons/Yr:	0
SOX - Oxides of Sulphur Tons/Yr:	0
Particulate Matter Tons/Yr:	0
Part. Matter 10 Micrometers and Smllr Tons/Yr:	0

Name:	SAPNA ENTERPRISES INC.
Address:	8665 PEDRICK ROAD
City,State,Zip:	DIXON, CA 95620
Year:	2013
County Code:	48
Air Basin:	SV
Facility ID:	5026
Air District Name:	YS
SIC Code:	5541
Air District Name:	YOLO/SOLANO AQMD
Community Health Air Pollution Info System:	Not reported
Consolidated Emission Reporting Rule:	Not reported
Total Organic Hydrocarbon Gases Tons/Yr:	0.72
Reactive Organic Gases Tons/Yr:	0.72
Carbon Monoxide Emissions Tons/Yr:	0
NOX - Oxides of Nitrogen Tons/Yr:	0
SOX - Oxides of Sulphur Tons/Yr:	0
Particulate Matter Tons/Yr:	0
Part. Matter 10 Micrometers and Smllr Tons/Yr:	0

Name:	SAPNA ENTERPRISES, INC.
Address:	8665 PEDRICK ROAD
City,State,Zip:	DIXON, CA 95620
Year:	2014
County Code:	48
Air Basin:	SV
Facility ID:	5026
Air District Name:	YS
SIC Code:	5541
Air District Name:	YOLO/SOLANO AQMD
Community Health Air Pollution Info System:	Not reported
Consolidated Emission Reporting Rule:	Not reported

BP OIL COMPANY FACILITY #11245 (Continued) **S104493281**

Total Organic Hydrocarbon Gases Tons/Yr:	0.82
Reactive Organic Gases Tons/Yr:	0.82
Carbon Monoxide Emissions Tons/Yr:	0
NOX - Oxides of Nitrogen Tons/Yr:	0
SOX - Oxides of Sulphur Tons/Yr:	0
Particulate Matter Tons/Yr:	0
Part. Matter 10 Micrometers and Smllr Tons/Yr:	0

Name:	SAPNA ENTERPRISES, INC.
Address:	8665 PEDRICK ROAD
City,State,Zip:	DIXON, CA 95620
Year:	2015
County Code:	48
Air Basin:	SV
Facility ID:	5026
Air District Name:	YS
SIC Code:	5541
Air District Name:	YOLO/SOLANO AQMD
Community Health Air Pollution Info System:	Not reported
Consolidated Emission Reporting Rule:	Not reported
Total Organic Hydrocarbon Gases Tons/Yr:	0.82
Reactive Organic Gases Tons/Yr:	0.82
Carbon Monoxide Emissions Tons/Yr:	0
NOX - Oxides of Nitrogen Tons/Yr:	0
SOX - Oxides of Sulphur Tons/Yr:	0
Particulate Matter Tons/Yr:	0
Part. Matter 10 Micrometers and Smllr Tons/Yr:	0

Name:	SAPNA ENTERPRISES, INC.
Address:	8665 PEDRICK ROAD
City,State,Zip:	DIXON, CA 95620
Year:	2016
County Code:	48
Air Basin:	SV
Facility ID:	5026
Air District Name:	YS
SIC Code:	5541
Air District Name:	YOLO-SOLANO AQMD
Community Health Air Pollution Info System:	Not reported
Consolidated Emission Reporting Rule:	Not reported
Total Organic Hydrocarbon Gases Tons/Yr:	0.82
Reactive Organic Gases Tons/Yr:	0.82
Carbon Monoxide Emissions Tons/Yr:	Not reported
NOX - Oxides of Nitrogen Tons/Yr:	Not reported
SOX - Oxides of Sulphur Tons/Yr:	Not reported
Particulate Matter Tons/Yr:	Not reported
Part. Matter 10 Micrometers and Smllr Tons/Yr:	Not reported

Name:	SAPNA ENTERPRISES, INC.
Address:	8665 PEDRICK ROAD
City,State,Zip:	DIXON, CA 95620
Year:	2017
County Code:	48
Air Basin:	SV
Facility ID:	5026
Air District Name:	YS
SIC Code:	5541

BP OIL COMPANY FACILITY #11245 (Continued) **S104493281**

Air District Name:	YOLO-SOLANO AQMD
Community Health Air Pollution Info System:	Not reported
Consolidated Emission Reporting Rule:	Not reported
Total Organic Hydrocarbon Gases Tons/Yr:	0.86
Reactive Organic Gases Tons/Yr:	0.86
Carbon Monoxide Emissions Tons/Yr:	Not reported
NOX - Oxides of Nitrogen Tons/Yr:	Not reported
SOX - Oxides of Sulphur Tons/Yr:	Not reported
Particulate Matter Tons/Yr:	Not reported
Part. Matter 10 Micrometers and Smllr Tons/Yr:	Not reported

Name:	SAPNA ENTERPRISES, INC.
Address:	8665 PEDRICK ROAD
City,State,Zip:	DIXON, CA 95620
Year:	2018
County Code:	48
Air Basin:	SV
Facility ID:	5026
Air District Name:	YS
SIC Code:	5541
Air District Name:	YOLO-SOLANO AQMD
Community Health Air Pollution Info System:	Not reported
Consolidated Emission Reporting Rule:	Not reported
Total Organic Hydrocarbon Gases Tons/Yr:	0.86
Reactive Organic Gases Tons/Yr:	0.86
Carbon Monoxide Emissions Tons/Yr:	Not reported
NOX - Oxides of Nitrogen Tons/Yr:	Not reported
SOX - Oxides of Sulphur Tons/Yr:	Not reported
Particulate Matter Tons/Yr:	Not reported
Part. Matter 10 Micrometers and Smllr Tons/Yr:	Not reported

Name:	SAPNA ENTERPRISES, INC.
Address:	8665 PEDRICK ROAD
City,State,Zip:	DIXON, CA 95620
Year:	2019
County Code:	48
Air Basin:	SV
Facility ID:	5026
Air District Name:	YS
SIC Code:	5541
Air District Name:	YOLO-SOLANO AQMD
Community Health Air Pollution Info System:	Not reported
Consolidated Emission Reporting Rule:	Not reported
Total Organic Hydrocarbon Gases Tons/Yr:	0.86
Reactive Organic Gases Tons/Yr:	0.86
Carbon Monoxide Emissions Tons/Yr:	Not reported
NOX - Oxides of Nitrogen Tons/Yr:	Not reported
SOX - Oxides of Sulphur Tons/Yr:	Not reported
Particulate Matter Tons/Yr:	Not reported
Part. Matter 10 Micrometers and Smllr Tons/Yr:	Not reported

HIST CORTESE:

edr_fname:	BP#11245
edr_fadd1:	8665 PEDRICK
City,State,Zip:	DIXON, CA 95620
Region:	CORTESE
Facility County Code:	48

BP OIL COMPANY FACILITY #11245 (Continued) **S104493281**

Reg By: LTNKA
Reg Id: 480070

CERS:
Name: SAPNA ENTERPRISES, INC.
Address: 8665 PEDRICK ROAD
City,State,Zip: DIXON, CA 95620-9783
Site ID: 469644
CERS ID: 110021336062
CERS Description: US EPA Air Emission Inventory System (EIS)

E14 NNE 1/4-1/2 0.495 mi. 2611 ft. **VALLEY FARMS TRANPORT** **LUST** **S101304635**
8656 SPARLING LN **Cortese** **N/A**
DIXON, CA 95620

Site 1 of 3 in cluster E

Relative: Lower
Actual: 63 ft.

LUST REG 5:
Name: VALLEY FARMS TRANPORT
Address: 8656 SPARLING LN
City: DIXON
Region: 5
Status: Case Closed
Case Number: 480157
Case Type: Soil only
Substance: WASTE OIL
Staff Initials: JIM
Lead Agency: Local
Program: LUST
MTBE Code: 1

CORTESE:
Name: VALLEY FARMS TRANPORT
Address: 8656 SPARLING LN
City,State,Zip: DIXON, CA 95620
Region: CORTESE
Envirostor Id: Not reported
Global ID: T0609500401
Site/Facility Type: LUST CLEANUP SITE
Cleanup Status: COMPLETED - CASE CLOSED
Status Date: Not reported
Site Code: Not reported
Latitude: Not reported
Longitude: Not reported
Owner: Not reported
Enf Type: Not reported
Swat R: Not reported
Flag: active
Order No: Not reported
Waste Discharge System No: Not reported
Effective Date: Not reported
Region 2: Not reported
WID Id: Not reported
Solid Waste Id No: Not reported
Waste Management Uit Name: Not reported
File Name: Active Open

E15 NNE 1/4-1/2 0.495 mi. 2611 ft. | **VALLEY FARM TRANSPORT, INC.**
8656 SPARLING LN
DIXON, CA 95620
Site 2 of 3 in cluster E

LUST | **U001612730**
SWEEPS UST | **N/A**
HIST UST
HIST CORTESE
CERS

Relative: Lower
Actual: 63 ft.

SOLANO CO. LUST:

Name:	VALLEY FARM TRANS TRUCKING
Address:	8656 SPARLING LN
City,State,Zip:	DIXON, CA 95620
Region:	SOLANO
Facility ID:	80020
Facility Status:	I
Facility Status Desc:	Inactive
Facility Phone:	707-678-4404
Program:	29S
Inventory Number:	1
Inventory Type:	LOP - Closed Site (128)
Inventory Description:	Not reported
Last service/permit exp:	ISSUANCE OF A CLOSURE DOCUMENT 03/31/93
Last service date:	06/22/2001
District:	SUP-DIST NO 3037
Inspector:	Kaltreider, Misty
Call Back:	Not reported

LUST:

Name:	VALLEY FARMS TRANPORT
Address:	8656 SPARLING LN
City,State,Zip:	DIXON, CA 95620
Lead Agency:	SOLANO COUNTY LOP
Case Type:	LUST Cleanup Site
Geo Track:	http://geotracker.waterboards.ca.gov/profile_report.asp?global_id=T0609500401
Global Id:	T0609500401
Latitude:	38.490615
Longitude:	-121.800656
Status:	Completed - Case Closed
Status Date:	09/05/2000
Case Worker:	Not reported
RB Case Number:	480157
Local Agency:	SOLANO COUNTY
File Location:	Not reported
Local Case Number:	80020
Potential Media Affect:	Soil
Potential Contaminants of Concern:	Waste Oil / Motor / Hydraulic / Lubricating
Site History:	Not reported

LUST:

Global Id:	T0609500401
Contact Type:	Local Agency Caseworker
Contact Name:	SOLANO COUNTY
Organization Name:	SOLANO COUNTY
Address:	675 TEXAS STREET, SUITE 2500
City:	FAIRFIELD
Email:	Not reported
Phone Number:	Not reported

LUST:

Global Id:	T0609500401
Action Type:	ENFORCEMENT

VALLEY FARM TRANSPORT, INC. (Continued) **U001612730**

Date: 09/05/2000
Action: Closure/No Further Action Letter - #9/5/2000

Global Id: T0609500401
Action Type: ENFORCEMENT
Date: 06/25/2001
Action: Closure/No Further Action Letter

Global Id: T0609500401
Action Type: RESPONSE
Date: 10/19/1999
Action: Monitoring Report - Quarterly

Global Id: T0609500401
Action Type: RESPONSE
Date: 07/07/1999
Action: Monitoring Report - Quarterly

Global Id: T0609500401
Action Type: ENFORCEMENT
Date: 07/11/2000
Action: Other Report - #7/11/2000

Global Id: T0609500401
Action Type: ENFORCEMENT
Date: 07/20/2000
Action: Closure Summary - #7/20/2000

Global Id: T0609500401
Action Type: ENFORCEMENT
Date: 07/28/1998
Action: Other Report - #7/28/1998

Global Id: T0609500401
Action Type: ENFORCEMENT
Date: 02/25/2000
Action: Other Report - #2/25/2000

Global Id: T0609500401
Action Type: ENFORCEMENT
Date: 10/07/1999
Action: Other Report - #10/7/1999

Global Id: T0609500401
Action Type: ENFORCEMENT
Date: 07/08/1996
Action: Other Report - #7/8/1996

Global Id: T0609500401
Action Type: ENFORCEMENT
Date: 07/11/2000
Action: Other Report - #7/11/2000

Global Id: T0609500401
Action Type: Other
Date: 02/05/1992
Action: Leak Stopped

VALLEY FARM TRANSPORT, INC. (Continued) **U001612730**

Global Id: T0609500401
Action Type: RESPONSE
Date: 10/19/1999
Action: Monitoring Report - Quarterly

Global Id: T0609500401
Action Type: ENFORCEMENT
Date: 07/02/2001
Action: Other Report - #7/2/2001

Global Id: T0609500401
Action Type: ENFORCEMENT
Date: 09/24/1997
Action: Other Report - #9/24/1997

Global Id: T0609500401
Action Type: ENFORCEMENT
Date: 07/08/1996
Action: Other Report - #7/8/1996

Global Id: T0609500401
Action Type: ENFORCEMENT
Date: 01/02/1996
Action: Unauthorized Release Form - #1/2/1996

Global Id: T0609500401
Action Type: ENFORCEMENT
Date: 12/02/1997
Action: Staff Letter - #12/2/1997

Global Id: T0609500401
Action Type: ENFORCEMENT
Date: 02/28/1992
Action: Staff Letter - #2/28/1992

Global Id: T0609500401
Action Type: Other
Date: 02/05/1992
Action: Leak Discovery

Global Id: T0609500401
Action Type: Other
Date: 04/23/1992
Action: Leak Reported

LUST:
Global Id: T0609500401
Status: Open - Case Begin Date
Status Date: 02/05/1992

Global Id: T0609500401
Status: Open - Site Assessment
Status Date: 02/05/1992

Global Id: T0609500401
Status: Completed - Case Closed
Status Date: 09/05/2000

VALLEY FARM TRANSPORT, INC. (Continued) **U001612730**

SWEEPS UST:

Name:	VALLEY FARM TRANSPORT, INC.
Address:	8656 SPARLING LN
City:	DIXON
Status:	Not reported
Comp Number:	80020
Number:	Not reported
Board Of Equalization:	Not reported
Referral Date:	Not reported
Action Date:	Not reported
Created Date:	Not reported
Owner Tank Id:	Not reported
SWRCB Tank Id:	48-000-080020-000004
Tank Status:	Not reported
Capacity:	1000
Active Date:	Not reported
Tank Use:	OIL
STG:	PRODUCT
Content:	BULK OIL
Number Of Tanks:	2

Name:	VALLEY FARM TRANSPORT, INC.
Address:	8656 SPARLING LN
City:	DIXON
Status:	Not reported
Comp Number:	80020
Number:	Not reported
Board Of Equalization:	Not reported
Referral Date:	Not reported
Action Date:	Not reported
Created Date:	Not reported
Owner Tank Id:	Not reported
SWRCB Tank Id:	48-000-080020-000005
Tank Status:	Not reported
Capacity:	550
Active Date:	Not reported
Tank Use:	OIL
STG:	WASTE
Content:	WASTE OIL
Number Of Tanks:	Not reported

Name:	VALLEY FARM TRANSPORT, INC.
Address:	8656 SPARLING LN
City:	DIXON
Status:	Active
Comp Number:	80020
Number:	9
Board Of Equalization:	Not reported
Referral Date:	06-18-93
Action Date:	06-18-93
Created Date:	02-29-88
Owner Tank Id:	1
SWRCB Tank Id:	48-000-080020-000001
Tank Status:	A
Capacity:	10000
Active Date:	02-27-92
Tank Use:	M.V. FUEL

VALLEY FARM TRANSPORT, INC. (Continued) **U001612730**

STG:	P
Content:	DIESEL
Number Of Tanks:	3

Name:	VALLEY FARM TRANSPORT, INC.
Address:	8656 SPARLING LN
City:	DIXON
Status:	Active
Comp Number:	80020
Number:	9
Board Of Equalization:	Not reported
Referral Date:	06-18-93
Action Date:	06-18-93
Created Date:	02-29-88
Owner Tank Id:	2
SWRCB Tank Id:	48-000-080020-000002
Tank Status:	A
Capacity:	10000
Active Date:	02-27-92
Tank Use:	M.V. FUEL
STG:	P
Content:	DIESEL
Number Of Tanks:	Not reported

Name:	VALLEY FARM TRANSPORT, INC.
Address:	8656 SPARLING LN
City:	DIXON
Status:	Active
Comp Number:	80020
Number:	9
Board Of Equalization:	Not reported
Referral Date:	06-18-93
Action Date:	06-18-93
Created Date:	02-29-88
Owner Tank Id:	3
SWRCB Tank Id:	48-000-080020-000003
Tank Status:	A
Capacity:	3000
Active Date:	02-27-92
Tank Use:	M.V. FUEL
STG:	P
Content:	REG UNLEADED
Number Of Tanks:	Not reported

HIST UST:

Name:	VALLEY FARM TRANSPORT INC
Address:	8656 SPARLING LANE
City,State,Zip:	DIXON, CA 95620
File Number:	0002136E
URL:	http://geotracker.waterboards.ca.gov/ustpdfs/pdf/0002136E.pdf
Region:	STATE
Facility ID:	00000001022
Facility Type:	Other
Other Type:	TRUCK YARD
Contact Name:	ROBERT B. NICKUM
Telephone:	1966784404
Owner Name:	ROBERT & CLAUDIA NICKUM

VALLEY FARM TRANSPORT, INC. (Continued) **U001612730**

Owner Address: 835 SUNSET DRIVE
Owner City,St,Zip: DIXON, CA 95620
Total Tanks: 0005

Tank Num: 001
Container Num: 1
Year Installed: 1976
Tank Capacity: 00010000
Tank Used for: PRODUCT
Type of Fuel: DIESEL
Container Construction Thickness: 1/4 PLA
Leak Detection: Visual

Tank Num: 002
Container Num: 2
Year Installed: 1976
Tank Capacity: 00010000
Tank Used for: PRODUCT
Type of Fuel: DIESEL
Container Construction Thickness: 1/4 PLA
Leak Detection: Visual

Tank Num: 003
Container Num: 3
Year Installed: 1976
Tank Capacity: 00003000
Tank Used for: PRODUCT
Type of Fuel: UNLEADED
Container Construction Thickness: 3/16"
Leak Detection: Visual

Tank Num: 004
Container Num: 4
Year Installed: 1976
Tank Capacity: 00001000
Tank Used for: PRODUCT
Type of Fuel: Not reported
Container Construction Thickness: 10
Leak Detection: Visual

Tank Num: 005
Container Num: 5
Year Installed: 1976
Tank Capacity: 00000550
Tank Used for: WASTE
Type of Fuel: WASTE OIL
Container Construction Thickness: 12
Leak Detection: Visual

Click here for Geo Tracker PDF:

HIST CORTESE:
edr_fname: VALLEY FARMS TRANSPORT
edr_fadd1: 8656 SPARLING
City,State,Zip: DIXON, CA 95620
Region: CORTESE
Facility County Code: 48

VALLEY FARM TRANSPORT, INC. (Continued) **U001612730**

Reg By: LNTKA
Reg Id: 480157

CERS:
Name: VALLEY FARMS TRANPORT
Address: 8656 SPARLING LN
City,State,Zip: DIXON, CA 95620
Site ID: 258104
CERS ID: T0609500401
CERS Description: Leaking Underground Storage Tank Cleanup Site

Affiliation:
Affiliation Type Desc: Local Agency Caseworker
Entity Name: SOLANO COUNTY - SOLANO COUNTY
Entity Title: Not reported
Affiliation Address: 675 TEXAS STREET, SUITE 2500
Affiliation City: FAIRFIELD
Affiliation State: CA
Affiliation Country: Not reported
Affiliation Zip: Not reported
Affiliation Phone: ,

E16 **CA DEPT OF TRANSPORTATION** **LUST** **S104493283**
NNE **8638 SPARLING LN** **SWEEPS UST** **N/A**
1/4-1/2 **DIXON, CA 95620** **Cortese**
0.496 mi. **EMI**
2617 ft. **Site 3 of 3 in cluster E** **HIST CORTESE**
CERS

Relative:
Lower

Actual:
63 ft.

SOLANO CO. LUST:
Name: CAL TRANS DIXON YARD
Address: 8638 SPARLING LN
City,State,Zip: DIXON, CA 95620
Region: SOLANO
Facility ID: 80089
Facility Status: I
Facility Status Desc: Inactive
Facility Phone: 707-762-6641
Program: 29S
Inventory Number: 1
Inventory Type: LOP - Closed Site (128)
Inventory Description: Not reported
Last service/permit exp: ISSUANCE OF A CLOSURE DOCUMENT
Last service date: 12/30/1998
District: SUP-DIST NO 3037
Inspector: Kaltreider, Misty
Call Back: Not reported

LUST:
Name: CA DEPT OF TRANSPORTATION
Address: 8638 SPARLING LN
City,State,Zip: DIXON, CA 95620
Lead Agency: SOLANO COUNTY LOP
Case Type: LUST Cleanup Site
Geo Track: http://geotracker.waterboards.ca.gov/profile_report.asp?global_id=T0609500331
Global Id: T0609500331

CA DEPT OF TRANSPORTATION (Continued) **S104493283**

Latitude:	38.4898049
Longitude:	-121.800704
Status:	Completed - Case Closed
Status Date:	02/02/1998
Case Worker:	Not reported
RB Case Number:	480013
Local Agency:	SOLANO COUNTY
File Location:	Not reported
Local Case Number:	80089
Potential Media Affect:	Soil
Potential Contaminants of Concern:	Gasoline
Site History:	Not reported

LUST:

Global Id:	T0609500331
Contact Type:	Local Agency Caseworker
Contact Name:	SOLANO COUNTY
Organization Name:	SOLANO COUNTY
Address:	675 TEXAS STREET, SUITE 2500
City:	FAIRFIELD
Email:	Not reported
Phone Number:	Not reported

LUST:

Global Id:	T0609500331
Action Type:	ENFORCEMENT
Date:	02/02/1998
Action:	Closure/No Further Action Letter
Global Id:	T0609500331
Action Type:	RESPONSE
Date:	01/08/1993
Action:	Unauthorized Release Form
Global Id:	T0609500331
Action Type:	RESPONSE
Date:	01/28/1988
Action:	Correspondence
Global Id:	T0609500331
Action Type:	RESPONSE
Date:	03/06/1991
Action:	Correspondence
Global Id:	T0609500331
Action Type:	Other
Date:	03/07/1991
Action:	Leak Stopped
Global Id:	T0609500331
Action Type:	RESPONSE
Date:	07/29/1992
Action:	Other Report / Document
Global Id:	T0609500331
Action Type:	RESPONSE
Date:	10/15/1993

CA DEPT OF TRANSPORTATION (Continued) **S104493283**

Action: Other Report / Document

Global Id: T0609500331
Action Type: RESPONSE
Date: 06/06/1995
Action: Correspondence

Global Id: T0609500331
Action Type: RESPONSE
Date: 06/07/1995
Action: Correspondence

Global Id: T0609500331
Action Type: ENFORCEMENT
Date: 08/23/1994
Action: Staff Letter

Global Id: T0609500331
Action Type: Other
Date: 03/07/1991
Action: Leak Discovery

Global Id: T0609500331
Action Type: Other
Date: 01/08/1993
Action: Leak Reported

Global Id: T0609500331
Action Type: RESPONSE
Date: 11/07/1986
Action: Correspondence

Global Id: T0609500331
Action Type: RESPONSE
Date: 03/20/1991
Action: Correspondence

Global Id: T0609500331
Action Type: RESPONSE
Date: 12/18/1997
Action: Other Report / Document

Global Id: T0609500331
Action Type: RESPONSE
Date: 11/09/1997
Action: Other Report / Document

Global Id: T0609500331
Action Type: RESPONSE
Date: 10/10/1997
Action: Correspondence

Global Id: T0609500331
Action Type: RESPONSE
Date: 11/07/1994
Action: Correspondence

CA DEPT OF TRANSPORTATION (Continued) **S104493283**

LUST:

Global Id:	T0609500331
Status:	Open - Case Begin Date
Status Date:	01/28/1988
Global Id:	T0609500331
Status:	Open - Site Assessment
Status Date:	01/28/1988
Global Id:	T0609500331
Status:	Open - Site Assessment
Status Date:	03/06/1992
Global Id:	T0609500331
Status:	Completed - Case Closed
Status Date:	02/02/1998

LUST REG 5:

Name:	CA DEPT OF TRANSPORTATION
Address:	8638 SPARLING LN
City:	DIXON
Region:	5
Status:	Case Closed
Case Number:	480013
Case Type:	Soil only
Substance:	GASOLINE
Staff Initials:	JIM
Lead Agency:	Local
Program:	LUST
MTBE Code:	N/A

SWEEPS UST:

Name:	CAL TRANS
Address:	8638 SPARLING LN
City:	DIXON
Status:	Not reported
Comp Number:	80089
Number:	Not reported
Board Of Equalization:	Not reported
Referral Date:	Not reported
Action Date:	Not reported
Created Date:	Not reported
Owner Tank Id:	Not reported
SWRCB Tank Id:	Not reported
Tank Status:	Not reported
Capacity:	Not reported
Active Date:	Not reported
Tank Use:	Not reported
STG:	Not reported
Content:	Not reported
Number Of Tanks:	0

CORTESE:

Name:	CA DEPT OF TRANSPORTATION

CA DEPT OF TRANSPORTATION (Continued) **S104493283**

Address:	8638 SPARLING LN
City,State,Zip:	DIXON, CA 95620
Region:	CORTESE
Envirostor Id:	Not reported
Global ID:	T0609500331
Site/Facility Type:	LUST CLEANUP SITE
Cleanup Status:	COMPLETED - CASE CLOSED
Status Date:	Not reported
Site Code:	Not reported
Latitude:	Not reported
Longitude:	Not reported
Owner:	Not reported
Enf Type:	Not reported
Swat R:	Not reported
Flag:	active
Order No:	Not reported
Waste Discharge System No:	Not reported
Effective Date:	Not reported
Region 2:	Not reported
WID Id:	Not reported
Solid Waste Id No:	Not reported
Waste Management Uit Name:	Not reported
File Name:	Active Open

EMI:

Name:	CALIFORNIA DEPARTMENT OF TRANSPORTATION
Address:	8638 SPARLING LANE
City,State,Zip:	DIXON, CA 95620
Year:	2012
County Code:	48
Air Basin:	SV
Facility ID:	5150
Air District Name:	YS
SIC Code:	9621
Air District Name:	YOLO/SOLANO AQMD
Community Health Air Pollution Info System:	Not reported
Consolidated Emission Reporting Rule:	Not reported
Total Organic Hydrocarbon Gases Tons/Yr:	0
Reactive Organic Gases Tons/Yr:	0
Carbon Monoxide Emissions Tons/Yr:	0
NOX - Oxides of Nitrogen Tons/Yr:	0
SOX - Oxides of Sulphur Tons/Yr:	0
Particulate Matter Tons/Yr:	0
Part. Matter 10 Micrometers and Smllr Tons/Yr:	0

Name:	CALIFORNIA DEPARTMENT OF TRANSPORTATION
Address:	8638 SPARLING LANE
City,State,Zip:	DIXON, CA 95620
Year:	2013
County Code:	48
Air Basin:	SV
Facility ID:	5150
Air District Name:	YS
SIC Code:	9621
Air District Name:	YOLO/SOLANO AQMD
Community Health Air Pollution Info System:	Not reported
Consolidated Emission Reporting Rule:	Not reported

CA DEPT OF TRANSPORTATION (Continued) **S104493283**

Total Organic Hydrocarbon Gases Tons/Yr:	0
Reactive Organic Gases Tons/Yr:	0
Carbon Monoxide Emissions Tons/Yr:	0
NOX - Oxides of Nitrogen Tons/Yr:	0
SOX - Oxides of Sulphur Tons/Yr:	0
Particulate Matter Tons/Yr:	0
Part. Matter 10 Micrometers and Smllr Tons/Yr:	0

Name:	CALIFORNIA DEPARTMENT OF TRANSPORTATION
Address:	8638 SPARLING LANE
City,State,Zip:	DIXON, CA 95620
Year:	2014
County Code:	48
Air Basin:	SV
Facility ID:	5150
Air District Name:	YS
SIC Code:	9621
Air District Name:	YOLO/SOLANO AQMD
Community Health Air Pollution Info System:	Not reported
Consolidated Emission Reporting Rule:	Not reported
Total Organic Hydrocarbon Gases Tons/Yr:	0
Reactive Organic Gases Tons/Yr:	0
Carbon Monoxide Emissions Tons/Yr:	0
NOX - Oxides of Nitrogen Tons/Yr:	0
SOX - Oxides of Sulphur Tons/Yr:	0
Particulate Matter Tons/Yr:	0
Part. Matter 10 Micrometers and Smllr Tons/Yr:	0

Name:	CALIFORNIA DEPARTMENT OF TRANSPORTATION
Address:	8638 SPARLING LANE
City,State,Zip:	DIXON, CA 95620
Year:	2015
County Code:	48
Air Basin:	SV
Facility ID:	5150
Air District Name:	YS
SIC Code:	9621
Air District Name:	YOLO/SOLANO AQMD
Community Health Air Pollution Info System:	Not reported
Consolidated Emission Reporting Rule:	Not reported
Total Organic Hydrocarbon Gases Tons/Yr:	0
Reactive Organic Gases Tons/Yr:	0
Carbon Monoxide Emissions Tons/Yr:	0
NOX - Oxides of Nitrogen Tons/Yr:	0
SOX - Oxides of Sulphur Tons/Yr:	0
Particulate Matter Tons/Yr:	0
Part. Matter 10 Micrometers and Smllr Tons/Yr:	0

Name:	CALIFORNIA DEPARTMENT OF TRANSPORTATION
Address:	8638 SPARLING LANE
City,State,Zip:	DIXON, CA 95620
Year:	2016
County Code:	48
Air Basin:	SV
Facility ID:	5150
Air District Name:	YS
SIC Code:	9621

CA DEPT OF TRANSPORTATION (Continued) **S104493283**

Air District Name:	YOLO-SOLANO AQMD
Community Health Air Pollution Info System:	Not reported
Consolidated Emission Reporting Rule:	Not reported
Total Organic Hydrocarbon Gases Tons/Yr:	0
Reactive Organic Gases Tons/Yr:	0
Carbon Monoxide Emissions Tons/Yr:	Not reported
NOX - Oxides of Nitrogen Tons/Yr:	Not reported
SOX - Oxides of Sulphur Tons/Yr:	Not reported
Particulate Matter Tons/Yr:	Not reported
Part. Matter 10 Micrometers and Smllr Tons/Yr:	Not reported

Name:	CALIFORNIA DEPARTMENT OF TRANSPORTATION
Address:	8638 SPARLING LANE
City,State,Zip:	DIXON, CA 95620
Year:	2017
County Code:	48
Air Basin:	SV
Facility ID:	5150
Air District Name:	YS
SIC Code:	9621
Air District Name:	YOLO-SOLANO AQMD
Community Health Air Pollution Info System:	Not reported
Consolidated Emission Reporting Rule:	Not reported
Total Organic Hydrocarbon Gases Tons/Yr:	0.014314342972
Reactive Organic Gases Tons/Yr:	0.01
Carbon Monoxide Emissions Tons/Yr:	Not reported
NOX - Oxides of Nitrogen Tons/Yr:	Not reported
SOX - Oxides of Sulphur Tons/Yr:	Not reported
Particulate Matter Tons/Yr:	Not reported
Part. Matter 10 Micrometers and Smllr Tons/Yr:	Not reported

Name:	CALIFORNIA DEPARTMENT OF TRANSPORTATION
Address:	8638 SPARLING LANE
City,State,Zip:	DIXON, CA 95620
Year:	2018
County Code:	48
Air Basin:	SV
Facility ID:	5150
Air District Name:	YS
SIC Code:	9621
Air District Name:	YOLO-SOLANO AQMD
Community Health Air Pollution Info System:	Not reported
Consolidated Emission Reporting Rule:	Not reported
Total Organic Hydrocarbon Gases Tons/Yr:	0.014314342972
Reactive Organic Gases Tons/Yr:	0.01
Carbon Monoxide Emissions Tons/Yr:	Not reported
NOX - Oxides of Nitrogen Tons/Yr:	Not reported
SOX - Oxides of Sulphur Tons/Yr:	Not reported
Particulate Matter Tons/Yr:	Not reported
Part. Matter 10 Micrometers and Smllr Tons/Yr:	Not reported

Name:	CALIFORNIA DEPARTMENT OF TRANSPORTATION
Address:	8638 SPARLING LANE
City,State,Zip:	DIXON, CA 95620
Year:	2019
County Code:	48
Air Basin:	SV

CA DEPT OF TRANSPORTATION (Continued) **S104493283**

Facility ID:	5150
Air District Name:	YS
SIC Code:	9621
Air District Name:	YOLO-SOLANO AQMD
Community Health Air Pollution Info System:	Not reported
Consolidated Emission Reporting Rule:	Not reported
Total Organic Hydrocarbon Gases Tons/Yr:	0.014314342972
Reactive Organic Gases Tons/Yr:	0.01
Carbon Monoxide Emissions Tons/Yr:	Not reported
NOX - Oxides of Nitrogen Tons/Yr:	Not reported
SOX - Oxides of Sulphur Tons/Yr:	Not reported
Particulate Matter Tons/Yr:	Not reported
Part. Matter 10 Micrometers and Smllr Tons/Yr:	Not reported

HIST CORTESE:

edr_fname:	CA DEPT OF TRANSPORTATION
edr_fadd1:	8638 SPARLING
City,State,Zip:	DIXON, CA 95620
Region:	CORTESE
Facility County Code:	48
Reg By:	LNTKA
Reg Id:	480013

CERS:

Name:	CA DEPT OF TRANSPORTATION
Address:	8638 SPARLING LN
City,State,Zip:	DIXON, CA 95620
Site ID:	193943
CERS ID:	T0609500331
CERS Description:	Leaking Underground Storage Tank Cleanup Site

Affiliation:

Affiliation Type Desc:	Local Agency Caseworker
Entity Name:	SOLANO COUNTY - SOLANO COUNTY
Entity Title:	Not reported
Affiliation Address:	675 TEXAS STREET, SUITE 2500
Affiliation City:	FAIRFIELD
Affiliation State:	CA
Affiliation Country:	Not reported
Affiliation Zip:	Not reported
Affiliation Phone:	,

17
NNE
1/2-1
0.843 mi.
4451 ft.

Relative:
Lower

Actual:
64 ft.

FREMOUW ENVIRONMENTAL SERVICES, INC.
6940 TREMONT RD
DIXON, CA 95620

LUST **U001612732**
AST **N/A**
HAULERS
CERS HAZ WASTE
SWEEPS UST
HIST UST
CERS TANKS
HWP
HWT
NPDES
CIWQS
CERS
HWTS

FREMOUW ENVIRONMENTAL SERVICES, INC. (Continued) **U001612732**

LUST:

Name:	LYNCH, WM (TREDMONT EQUIPMENT)
Address:	6940 TREMONT RD
City,State,Zip:	DIXON, CA 95620
Lead Agency:	SOLANO COUNTY LOP
Case Type:	LUST Cleanup Site
Geo Track:	http://geotracker.waterboards.ca.gov/profile_report.asp?global_id=T0609500328
Global Id:	T0609500328
Latitude:	38.4307349
Longitude:	-121.7789628
Status:	Completed - Case Closed
Status Date:	03/19/1996
Case Worker:	Not reported
RB Case Number:	480008
Local Agency:	SOLANO COUNTY
File Location:	Not reported
Local Case Number:	80612
Potential Media Affect:	Soil
Potential Contaminants of Concern:	Gasoline
Site History:	Not reported

LUST:

Global Id:	T0609500328
Contact Type:	Local Agency Caseworker
Contact Name:	SOLANO COUNTY
Organization Name:	SOLANO COUNTY
Address:	675 TEXAS STREET, SUITE 2500
City:	FAIRFIELD
Email:	Not reported
Phone Number:	Not reported

LUST:

Global Id:	T0609500328
Action Type:	ENFORCEMENT
Date:	03/19/1996
Action:	Closure/No Further Action Letter
Global Id:	T0609500328
Action Type:	RESPONSE
Date:	10/28/1986
Action:	Correspondence
Global Id:	T0609500328
Action Type:	RESPONSE
Date:	09/11/1987
Action:	Other Report / Document
Global Id:	T0609500328
Action Type:	Other
Date:	10/30/1986
Action:	Leak Reported

LUST:

Global Id:	T0609500328
Status:	Open - Case Begin Date
Status Date:	10/30/1986

FREMOUW ENVIRONMENTAL SERVICES, INC. (Continued) **U001612732**

Global Id:	T0609500328
Status:	Open - Site Assessment
Status Date:	09/11/1987

Global Id:	T0609500328
Status:	Completed - Case Closed
Status Date:	03/19/1996

AST:

Name:	FREMOUW ENVIRONMENTAL SERVICES, INC.
Address:	6940 TREMONT RD
City/Zip:	DIXON,95620
Certified Unified Program Agencies:	Not reported
Owner:	Theodore Fremouw
Total Gallons:	Not reported
CERSID:	10159449
Facility ID:	48-000-080612
Business Name:	Fremouw Environmental Services, Inc.
Phone:	7074483700
Fax:	70744834909
Mailing Address:	PO Box 2875
Mailing Address City:	Vacaville
Mailing Address State:	CA
Mailing Address Zip Code:	95696
Operator Name:	Fremouw Environmental Services, Inc.
Operator Phone:	7074483700
Owner Phone:	7074483700
Owner Mail Address:	PO Box 2875
Owner State:	CA
Owner Zip Code:	95696
Owner Country:	United States
Property Owner Name:	Not reported
Property Owner Phone:	Not reported
Property Owner Mailing Address:	Not reported
Property Owner City:	Not reported
Property Owner Stat :	Not reported
Property Owner Zip Code:	Not reported
Property Owner Country:	Not reported
EPAID:	CAL000372559

HAULERS:

Name:	FREMOUW ENVIRONMENTAL SERVICES, INC.
Address:	6940 TREMONT RD
City,State,Zip:	DIXON, CA
Facility ID:	1707306
Facility Phone:	(707) 448-3700
Business Email Address:	wjordan@hazwasteremoval.com
Contact Person:	Wendy Jordan
Mailing Address:	6940 Tremont Rd
Mailing City:	Dixon
Mailing State:	CA
Mailing Zip:	95620
Mailing County:	Solano
Mailing Phone:	Not reported
Current Status:	Active

FREMOUW ENVIRONMENTAL SERVICES, INC. (Continued) **U001612732**

Current Hauler Status: Not reported
Accepting Tires From Public: Not reported
Regulatory Status Last Changed: Not reported
Business Types: Not reported

CERS HAZ WASTE:
Name: FREMOUW ENVIRONMENTAL SERVICES, INC.
Address: 6940 TREMONT RD
City,State,Zip: DIXON, CA 95620
Site ID: 117982
CERS ID: 10159449
CERS Description: Hazardous Waste Generator

SWEEPS UST:
Name: WM LYNCH COMPANY
Address: 6940 TREMONT RD
City: DIXON
Status: Not reported
Comp Number: 80612
Number: Not reported
Board Of Equalization: Not reported
Referral Date: Not reported
Action Date: Not reported
Created Date: Not reported
Owner Tank Id: Not reported
SWRCB Tank Id: Not reported
Tank Status: Not reported
Capacity: Not reported
Active Date: Not reported
Tank Use: Not reported
STG: Not reported
Content: Not reported
Number Of Tanks: 0

HIST UST:
Name: W M LYNCH CO AND KIP INCORPOR
Address: 6940 TREMONT ROAD
City,State,Zip: DIXON, CA 95620
File Number: 0002142C
URL: http://geotracker.waterboards.ca.gov/ustpdfs/pdf/0002142C.pdf
Region: STATE
Facility ID: 00000009163
Facility Type: Other
Other Type: CONSTRUCTION & RENTA
Contact Name: CARL D. TEUSCHER
Telephone: 9166782305
Owner Name: W. M. LYNCH CO.
Owner Address: 6940 TREMONT ROAD
Owner City,St,Zip: DIXON, CA 95620
Total Tanks: 0002

Tank Num: 001
Container Num: 01
Year Installed: 1973
Tank Capacity: 00009980
Tank Used for: PRODUCT

FREMOUW ENVIRONMENTAL SERVICES, INC. (Continued) **U001612732**

Type of Fuel:	UNLEADED
Container Construction Thickness:	1/4
Leak Detection:	Stock Inventor
Tank Num:	002
Container Num:	02
Year Installed:	1973
Tank Capacity:	00009980
Tank Used for:	PRODUCT
Type of Fuel:	DIESEL
Container Construction Thickness:	1/4
Leak Detection:	Stock Inventor

Click here for Geo Tracker PDF:

CERS TANKS:

Name:	FREMOUW ENVIRONMENTAL SERVICES, INC.
Address:	6940 TREMONT RD
City,State,Zip:	DIXON, CA 95620
Site ID:	117982
CERS ID:	10159449
CERS Description:	Aboveground Petroleum Storage

HWP:

EPA ID:	CAR000171017
Name:	FREMOUW ENVIRONMENTAL SERVICES INC
Address:	6940 TREMONT RD
Cleanup Status:	CLOSED
Latitude:	38.49574
Longitude:	-121.7993
Facility Type:	Historical - Non-Operating
Facility Size:	Not reported
Supervisor:	Not reported
Site Code:	Not reported
Senate District:	Not reported
Assembly District:	Not reported
Public Information Officer:	Not reported
Commercial Offsite Facility Types:	Not reported
Quarterly Update:	3/29/2017- Fremouw Enviromental Services was never regulated as a TSDF. This facility is a hazardous waste transporter only, see compliance evaluation inspection report for further details.
Project Manager Lead:	Not reported
Project Manager:	Not reported
Permit Type:	RCRA
Permit Effective Date:	Not reported
Permit Expiration Date:	Not reported
Calenviroscreen Score:	56-60%
Total Planned Hours:	Not reported
Total Planned Amount:	Not reported
Total Actual Hours:	Not reported

Closure:

EPA ID:	CAR000171017
Facility Type:	Historical - Non-Operating
Facility Name:	FREMOUW ENVIRONMENTAL SERVICES INC
Project Manager:	Not reported
Project Manager Lead:	Not reported

FREMOUW ENVIRONMENTAL SERVICES, INC. (Continued) **U001612732**

Supervisor:	Not reported
Facility Size:	Not reported
Facility Status:	CLOSED
Activity Type:	Closure Administrative
Final Date:	Not reported
Type:	RCRA
Title Description:	Closure Administrative of a Hazardous Waste Transporter
Due Date:	Not reported
Comments:	This facility was a haz was transporter and never regulated as a TSDF.
Unit Names:	Unit1
Event Description:	Closure Administrative - ISSUE CLOSURE VERIFICATION
Actual Date:	03/29/2017

HWT:

Name:	UNI WASTE LLC
Address:	6940 TREMONT RD
City,State,Zip:	DIXON, CA 95620
Reg Num:	6888
Expiration Date:	08/31/2022

NPDES:

Name:	FREMOUW ENVIRONMENTAL SERVICES
Address:	6940 TREMONT ROAD
City,State,Zip:	DIXON, CA 95620
Facility Status:	Active
NPDES Number:	CAS000001
Region:	5S
Agency Number:	0
Regulatory Measure ID:	455823
Place ID:	Not reported
Order Number:	97-03-DWQ
WDID:	5S48I025528
Regulatory Measure Type:	Enrollee
Program Type:	Industrial
Adoption Date Of Regulatory Measure:	Not reported
Effective Date Of Regulatory Measure:	06/03/2015
Termination Date Of Regulatory Measure:	Not reported
Expiration Date Of Regulatory Measure:	Not reported
Discharge Address:	6940 Tremont Road
Discharge Name:	Stu Jordan
Discharge City:	Dixon
Discharge State:	California
Discharge Zip:	95620
Status:	Not reported
Status Date:	Not reported
Operator Name:	Not reported
Operator Address:	Not reported
Operator City:	Not reported
Operator State:	Not reported
Operator Zip:	Not reported

NPDES as of 03/2018:

NPDES Number:	CAS000001
Status:	Active
Agency Number:	0
Region:	5S

FREMOUW ENVIRONMENTAL SERVICES, INC. (Continued) **U001612732**

Regulatory Measure ID:	455823
Order Number:	97-03-DWQ
Regulatory Measure Type:	Enrollee
Place ID:	Not reported
WDID:	5S48I025528
Program Type:	Industrial
Adoption Date Of Regulatory Measure:	Not reported
Effective Date Of Regulatory Measure:	06/03/2015
Expiration Date Of Regulatory Measure:	Not reported
Termination Date Of Regulatory Measure:	Not reported
Discharge Name:	Stu Jordan
Discharge Address:	6940 Tremont Road
Discharge City:	Dixon
Discharge State:	California
Discharge Zip:	95620
Received Date:	Not reported
Processed Date:	Not reported
Status:	Not reported
Status Date:	Not reported
Place Size:	Not reported
Place Size Unit:	Not reported
Contact:	Not reported
Contact Title:	Not reported
Contact Phone:	Not reported
Contact Phone Ext:	Not reported
Contact Email:	Not reported
Operator Name:	Not reported
Operator Address:	Not reported
Operator City:	Not reported
Operator State:	Not reported
Operator Zip:	Not reported
Operator Contact:	Not reported
Operator Contact Title:	Not reported
Operator Contact Phone:	Not reported
Operator Contact Phone Ext:	Not reported
Operator Contact Email:	Not reported
Operator Type:	Not reported
Developer:	Not reported
Developer Address:	Not reported
Developer City:	Not reported
Developer State:	Not reported
Developer Zip:	Not reported
Developer Contact:	Not reported
Developer Contact Title:	Not reported
Constype Linear Utility Ind:	Not reported
Emergency Phone:	Not reported
Emergency Phone Ext:	Not reported
Constype Above Ground Ind:	Not reported
Constype Below Ground Ind:	Not reported
Constype Cable Line Ind:	Not reported
Constype Comm Line Ind:	Not reported
Constype Commertial Ind:	Not reported
Constype Electrical Line Ind:	Not reported
Constype Gas Line Ind:	Not reported
Constype Industrial Ind:	Not reported
Constype Other Description:	Not reported
Constype Other Ind:	Not reported

FREMOUW ENVIRONMENTAL SERVICES, INC. (Continued) **U001612732**

Constype Recons Ind:	Not reported
Constype Residential Ind:	Not reported
Constype Transport Ind:	Not reported
Constype Utility Description:	Not reported
Constype Utility Ind:	Not reported
Constype Water Sewer Ind:	Not reported
Dir Discharge Uswater Ind:	Not reported
Receiving Water Name:	Not reported
Certifier:	Not reported
Certifier Title:	Not reported
Certification Date:	Not reported
Primary Sic:	Not reported
Secondary Sic:	Not reported
Tertiary Sic:	Not reported
NPDES Number:	Not reported
Status:	Not reported
Agency Number:	Not reported
Region:	5S
Regulatory Measure ID:	455823
Order Number:	Not reported
Regulatory Measure Type:	Industrial
Place ID:	Not reported
WDID:	5S48I025528
Program Type:	Not reported
Adoption Date Of Regulatory Measure:	Not reported
Effective Date Of Regulatory Measure:	Not reported
Expiration Date Of Regulatory Measure:	Not reported
Termination Date Of Regulatory Measure:	Not reported
Discharge Name:	Not reported
Discharge Address:	Not reported
Discharge City:	Not reported
Discharge State:	Not reported
Discharge Zip:	Not reported
Received Date:	06/03/2015
Processed Date:	06/03/2015
Status:	Active
Status Date:	06/03/2015
Place Size:	6.5
Place Size Unit:	Acres
Contact:	Stu Jordan
Contact Title:	VP and Compliance Manager
Contact Phone:	800-559-3274
Contact Phone Ext:	Not reported
Contact Email:	sjordan@hazwasteremoval.com
Operator Name:	Stu Jordan
Operator Address:	6940 Tremont Road
Operator City:	Dixon
Operator State:	California
Operator Zip:	95620
Operator Contact:	Stu Jordan
Operator Contact Title:	VP and Compliance Manager
Operator Contact Phone:	800-559-3274
Operator Contact Phone Ext:	Not reported
Operator Contact Email:	sjordan@hazwasteremoval.com
Operator Type:	Private Business
Developer:	Not reported

FREMOUW ENVIRONMENTAL SERVICES, INC. (Continued) **U001612732**

Developer Address:	Not reported
Developer City:	Not reported
Developer State:	California
Developer Zip:	Not reported
Developer Contact:	Not reported
Developer Contact Title:	Not reported
Constype Linear Utility Ind:	Not reported
Emergency Phone:	Not reported
Emergency Phone Ext:	Not reported
Constype Above Ground Ind:	Not reported
Constype Below Ground Ind:	Not reported
Constype Cable Line Ind:	Not reported
Constype Comm Line Ind:	Not reported
Constype Commertial Ind:	Not reported
Constype Electrical Line Ind:	Not reported
Constype Gas Line Ind:	Not reported
Constype Industrial Ind:	Not reported
Constype Other Description:	Not reported
Constype Other Ind:	Not reported
Constype Recons Ind:	Not reported
Constype Residential Ind:	Not reported
Constype Transport Ind:	Not reported
Constype Utility Description:	Not reported
Constype Utility Ind:	Not reported
Constype Water Sewer Ind:	Not reported
Dir Discharge Uswater Ind:	N
Receiving Water Name:	Unidentified NHD waters 336 and 460 DPA discharge map
Certifier:	Stu Jordan
Certifier Title:	Compliance Manager
Certification Date:	24-JUN-15
Primary Sic:	4212-Local Trucking Without Storage
Secondary Sic:	Not reported
Tertiary Sic:	Not reported

Name:	FREMOUW ENVIRONMENTAL SERVICES
Address:	6940 TREMONT ROAD
City,State,Zip:	DIXON, CA 95620
Facility Status:	Not reported
NPDES Number:	Not reported
Region:	Not reported
Agency Number:	Not reported
Regulatory Measure ID:	Not reported
Place ID:	Not reported
Order Number:	Not reported
WDID:	5S48I025528
Regulatory Measure Type:	Industrial
Program Type:	Not reported
Adoption Date Of Regulatory Measure:	Not reported
Effective Date Of Regulatory Measure:	Not reported
Termination Date Of Regulatory Measure:	Not reported
Expiration Date Of Regulatory Measure:	Not reported
Discharge Address:	Not reported
Discharge Name:	Not reported
Discharge City:	Not reported
Discharge State:	Not reported
Discharge Zip:	Not reported

FREMOUW ENVIRONMENTAL SERVICES, INC. (Continued) **U001612732**

Status:	Active
Status Date:	06/03/2015
Operator Name:	Stu Jordan
Operator Address:	6940 Tremont Road
Operator City:	Dixon
Operator State:	California
Operator Zip:	95620

NPDES as of 03/2018:

NPDES Number:	CAS000001
Status:	Active
Agency Number:	0
Region:	5S
Regulatory Measure ID:	455823
Order Number:	97-03-DWQ
Regulatory Measure Type:	Enrollee
Place ID:	Not reported
WDID:	5S48I025528
Program Type:	Industrial
Adoption Date Of Regulatory Measure:	Not reported
Effective Date Of Regulatory Measure:	06/03/2015
Expiration Date Of Regulatory Measure:	Not reported
Termination Date Of Regulatory Measure:	Not reported
Discharge Name:	Stu Jordan
Discharge Address:	6940 Tremont Road
Discharge City:	Dixon
Discharge State:	California
Discharge Zip:	95620
Received Date:	Not reported
Processed Date:	Not reported
Status:	Not reported
Status Date:	Not reported
Place Size:	Not reported
Place Size Unit:	Not reported
Contact:	Not reported
Contact Title:	Not reported
Contact Phone:	Not reported
Contact Phone Ext:	Not reported
Contact Email:	Not reported
Operator Name:	Not reported
Operator Address:	Not reported
Operator City:	Not reported
Operator State:	Not reported
Operator Zip:	Not reported
Operator Contact:	Not reported
Operator Contact Title:	Not reported
Operator Contact Phone:	Not reported
Operator Contact Phone Ext:	Not reported
Operator Contact Email:	Not reported
Operator Type:	Not reported
Developer:	Not reported
Developer Address:	Not reported
Developer City:	Not reported
Developer State:	Not reported
Developer Zip:	Not reported
Developer Contact:	Not reported
Developer Contact Title:	Not reported
Constype Linear Utility Ind:	Not reported

FREMOUW ENVIRONMENTAL SERVICES, INC. (Continued) **U001612732**

Emergency Phone:	Not reported
Emergency Phone Ext:	Not reported
Constype Above Ground Ind:	Not reported
Constype Below Ground Ind:	Not reported
Constype Cable Line Ind:	Not reported
Constype Comm Line Ind:	Not reported
Constype Commertial Ind:	Not reported
Constype Electrical Line Ind:	Not reported
Constype Gas Line Ind:	Not reported
Constype Industrial Ind:	Not reported
Constype Other Description:	Not reported
Constype Other Ind:	Not reported
Constype Recons Ind:	Not reported
Constype Residential Ind:	Not reported
Constype Transport Ind:	Not reported
Constype Utility Description:	Not reported
Constype Utility Ind:	Not reported
Constype Water Sewer Ind:	Not reported
Dir Discharge Uswater Ind:	Not reported
Receiving Water Name:	Not reported
Certifier:	Not reported
Certifier Title:	Not reported
Certification Date:	Not reported
Primary Sic:	Not reported
Secondary Sic:	Not reported
Tertiary Sic:	Not reported
NPDES Number:	Not reported
Status:	Not reported
Agency Number:	Not reported
Region:	5S
Regulatory Measure ID:	455823
Order Number:	Not reported
Regulatory Measure Type:	Industrial
Place ID:	Not reported
WDID:	5S48I025528
Program Type:	Not reported
Adoption Date Of Regulatory Measure:	Not reported
Effective Date Of Regulatory Measure:	Not reported
Expiration Date Of Regulatory Measure:	Not reported
Termination Date Of Regulatory Measure:	Not reported
Discharge Name:	Not reported
Discharge Address:	Not reported
Discharge City:	Not reported
Discharge State:	Not reported
Discharge Zip:	Not reported
Received Date:	06/03/2015
Processed Date:	06/03/2015
Status:	Active
Status Date:	06/03/2015
Place Size:	6.5
Place Size Unit:	Acres
Contact:	Stu Jordan
Contact Title:	VP and Compliance Manager
Contact Phone:	800-559-3274
Contact Phone Ext:	Not reported
Contact Email:	sjordan@hazwasteremoval.com

FREMOUW ENVIRONMENTAL SERVICES, INC. (Continued) **U001612732**

Operator Name:	Stu Jordan
Operator Address:	6940 Tremont Road
Operator City:	Dixon
Operator State:	California
Operator Zip:	95620
Operator Contact:	Stu Jordan
Operator Contact Title:	VP and Compliance Manager
Operator Contact Phone:	800-559-3274
Operator Contact Phone Ext:	Not reported
Operator Contact Email:	sjordan@hazwasteremoval.com
Operator Type:	Private Business
Developer:	Not reported
Developer Address:	Not reported
Developer City:	Not reported
Developer State:	California
Developer Zip:	Not reported
Developer Contact:	Not reported
Developer Contact Title:	Not reported
Constype Linear Utility Ind:	Not reported
Emergency Phone:	Not reported
Emergency Phone Ext:	Not reported
Constype Above Ground Ind:	Not reported
Constype Below Ground Ind:	Not reported
Constype Cable Line Ind:	Not reported
Constype Comm Line Ind:	Not reported
Constype Commertial Ind:	Not reported
Constype Electrical Line Ind:	Not reported
Constype Gas Line Ind:	Not reported
Constype Industrial Ind:	Not reported
Constype Other Description:	Not reported
Constype Other Ind:	Not reported
Constype Recons Ind:	Not reported
Constype Residential Ind:	Not reported
Constype Transport Ind:	Not reported
Constype Utility Description:	Not reported
Constype Utility Ind:	Not reported
Constype Water Sewer Ind:	Not reported
Dir Discharge Uswater Ind:	N
Receiving Water Name:	Unidentified NHD waters 336 and 460 DPA discharge map
Certifier:	Stu Jordan
Certifier Title:	Compliance Manager
Certification Date:	24-JUN-15
Primary Sic:	4212-Local Trucking Without Storage
Secondary Sic:	Not reported
Tertiary Sic:	Not reported

CIWQS:

Name:	FREMOUW ENVIRONMENTAL SERVICES
Address:	6940 TREMONT ROAD
City,State,Zip:	DIXON, CA 95620
Agency:	Stu Jordan
Agency Address:	6940 Tremont Road, Dixon, CA 95620
Place/Project Type:	Industrial - Local Trucking Without Storage
SIC/NAICS:	4212
Region:	5S
Program:	INDSTW

FREMOUW ENVIRONMENTAL SERVICES, INC. (Continued) **U001612732**

Regulatory Measure Status:	Active
Regulatory Measure Type:	Storm water industrial
Order Number:	2014-0057-DWQ
WDID:	5S48I025528
NPDES Number:	CAS000001
Adoption Date:	Not reported
Effective Date:	06/03/2015
Termination Date:	Not reported
Expiration/Review Date:	Not reported
Design Flow:	Not reported
Major/Minor:	Not reported
Complexity:	Not reported
TTWQ:	Not reported
Enforcement Actions within 5 years:	1
Violations within 5 years:	1
Latitude:	38.49575
Longitude:	-121.79934

CERS:

Name:	FREMOUW ENVIRONMENTAL SERVICES
Address:	6940 TREMONT ROAD
City,State,Zip:	DIXON, CA 95620
Site ID:	532367
CERS ID:	835810
CERS Description:	Industrial Facility Storm Water

Affiliation:

Affiliation Type Desc:	Owner/Operator
Entity Name:	Stu Jordan
Entity Title:	Operator
Affiliation Address:	6940 Tremont Road
Affiliation City:	Dixon
Affiliation State:	CA
Affiliation Country:	Not reported
Affiliation Zip:	95620
Affiliation Phone:	,

Name:	FREMOUW ENVIRONMENTAL SERVICES, INC.
Address:	6940 TREMONT RD
City,State,Zip:	DIXON, CA 95620
Site ID:	117982
CERS ID:	10159449
CERS Description:	Chemical Storage Facilities

Violations:

Site ID:	117982
Site Name:	Fremouw Environmental Services, Inc.
Violation Date:	04-20-2017
Citation:	HSC 6.95 25508(a)(1) - California Health and Safety Code, Chapter 6.95, Section(s) 25508(a)(1)
Violation Description:	Failure to complete and electronically submit hazardous material inventory information for all reportable hazardous materials on site at or above reportable quantities.
Violation Notes:	Returned to compliance on 03/13/2018.
Violation Division:	Solano County Environmental Health
Violation Program:	HMRRP
Violation Source:	CERS,

FREMOUW ENVIRONMENTAL SERVICES, INC. (Continued) **U001612732**

Site ID:	117982
Site Name:	Fremouw Environmental Services, Inc.
Violation Date:	04-20-2017
Citation:	HSC 6.95 Multiple - California Health and Safety Code, Chapter 6.95, Section(s) Multiple
Violation Description:	Business Plan Program - Operations/Maintenance - General
Violation Notes:	Returned to compliance on 03/13/2018.
Violation Division:	Solano County Environmental Health
Violation Program:	HMRRP
Violation Source:	CERS,

Site ID:	117982
Site Name:	Fremouw Environmental Services, Inc.
Violation Date:	04-20-2017
Citation:	HSC 6.95 25507 - California Health and Safety Code, Chapter 6.95, Section(s) 25507
Violation Description:	Failure to adequately establish and implement a business plan when storing/handling a hazardous material at or above reportable quantities.
Violation Notes:	Returned to compliance on 03/13/2018.
Violation Division:	Solano County Environmental Health
Violation Program:	HMRRP
Violation Source:	CERS,

Evaluation:

Eval General Type:	Self Reported
Eval Date:	05-15-2013
Violations Found:	No
Eval Type:	Facility Self Disclosure to DTSC
Eval Notes:	Facility Self Disclosure - Transporter
Eval Division:	Department of Toxic Substances Control
Eval Program:	DTSC_ENF
Eval Source:	ENVSTORHAZ,

Eval General Type:	Compliance Evaluation Inspection
Eval Date:	09-16-2009
Violations Found:	No
Eval Type:	DTSC Compliance Evaluation Inspection
Eval Notes:	Compliance Evaluation Inspection - Transporter
Eval Division:	Department of Toxic Substances Control
Eval Program:	DTSC_ENF
Eval Source:	ENVSTORHAZ,

Eval General Type:	Compliance Evaluation Inspection
Eval Date:	12-06-2012
Violations Found:	Yes
Eval Type:	DTSC Focused Compliance Inspection
Eval Notes:	Focused Compliance Inspection - Universal Waste Electronics Collector Return To Compliance: 2013-01-02 00:00:00
Eval Division:	Department of Toxic Substances Control
Eval Program:	DTSC_ENF
Eval Source:	ENVSTORHAZ,

Eval General Type:	Compliance Evaluation Inspection
Eval Date:	04-20-2017
Violations Found:	No
Eval Type:	Routine done by local agency

FREMOUW ENVIRONMENTAL SERVICES, INC. (Continued) **U001612732**

Eval Notes:	Not reported
Eval Division:	Solano County Environmental Health
Eval Program:	HW
Eval Source:	CERS,
Eval General Type:	Compliance Evaluation Inspection
Eval Date:	04-20-2017
Violations Found:	Yes
Eval Type:	Routine done by local agency
Eval Notes:	Not reported
Eval Division:	Solano County Environmental Health
Eval Program:	HMRRP
Eval Source:	CERS,
Eval General Type:	Compliance Evaluation Inspection
Eval Date:	04-27-2017
Violations Found:	Yes
Eval Type:	DTSC Compliance Evaluation Inspection
Eval Notes:	Compliance Evaluation Inspection - Transporter Return To Compliance: 2017-04-27 00:00:00
Eval Division:	Department of Toxic Substances Control
Eval Program:	DTSC_ENF
Eval Source:	ENVSTORHAZ,
Eval General Type:	Compliance Evaluation Inspection
Eval Date:	11-15-2011
Violations Found:	Yes
Eval Type:	DTSC Compliance Evaluation Inspection
Eval Notes:	Compliance Evaluation Inspection - Transporter Return To Compliance: 2012-03-14 00:00:00
Eval Division:	Department of Toxic Substances Control
Eval Program:	DTSC_ENF
Eval Source:	ENVSTORHAZ,

Coordinates:

Site ID:	117982
Facility Name:	Fremouw Environmental Services, Inc.
Env Int Type Code:	HWG
Program ID:	10159449
Coord Name:	Not reported
Ref Point Type Desc:	Center of a facility or station.,
Latitude:	38.496060
Longitude:	-121.798540

Affiliation:

Affiliation Type Desc:	Identification Signer
Entity Name:	Stu Jordan
Entity Title:	Vice President
Affiliation Address:	Not reported
Affiliation City:	Not reported
Affiliation State:	Not reported
Affiliation Country:	Not reported
Affiliation Zip:	Not reported
Affiliation Phone:	,
Affiliation Type Desc:	Parent Corporation

FREMOUW ENVIRONMENTAL SERVICES, INC. (Continued) **U001612732**

Entity Name:	Advanced Chemical Transport, Inc.
Entity Title:	Not reported
Affiliation Address:	Not reported
Affiliation City:	Not reported
Affiliation State:	Not reported
Affiliation Country:	Not reported
Affiliation Zip:	Not reported
Affiliation Phone:	,

Affiliation Type Desc:	CUPA District
Entity Name:	Solano County Env Health
Entity Title:	Not reported
Affiliation Address:	675 Texas Street, Suite 5500
Affiliation City:	Fairfield
Affiliation State:	CA
Affiliation Country:	Not reported
Affiliation Zip:	94533
Affiliation Phone:	(707) 784-6765,

Affiliation Type Desc:	Facility Contact
Entity Name:	WENDY JORDAN
Entity Title:	Not reported
Affiliation Address:	6940 TREMONT RD
Affiliation City:	DIXON
Affiliation State:	CA
Affiliation Country:	Not reported
Affiliation Zip:	95620
Affiliation Phone:	7074483700,

Affiliation Type Desc:	Operator
Entity Name:	Fremouw Environmental Services, Inc.
Entity Title:	Not reported
Affiliation Address:	Not reported
Affiliation City:	Not reported
Affiliation State:	Not reported
Affiliation Country:	Not reported
Affiliation Zip:	Not reported
Affiliation Phone:	(707) 448-3700,

Affiliation Type Desc:	Document Preparer
Entity Name:	Stu Jordan
Entity Title:	Not reported
Affiliation Address:	Not reported
Affiliation City:	Not reported
Affiliation State:	Not reported
Affiliation Country:	Not reported
Affiliation Zip:	Not reported
Affiliation Phone:	,

Affiliation Type Desc:	Environmental Contact
Entity Name:	Stu Jordan
Entity Title:	Not reported
Affiliation Address:	PO Box 2875
Affiliation City:	Vacaville
Affiliation State:	CA
Affiliation Country:	Not reported
Affiliation Zip:	95696

FREMOUW ENVIRONMENTAL SERVICES, INC. (Continued) **U001612732**

Affiliation Phone: ,

Affiliation Type Desc: Facility Mailing Address
Entity Name: Mailing Address
Entity Title: Not reported
Affiliation Address: PO Box 2875
Affiliation City: Vacaville
Affiliation State: CA
Affiliation Country: Not reported
Affiliation Zip: 95696
Affiliation Phone: ,

Affiliation Type Desc: Facility Owner
Entity Name: FREMOUW ENVIRONMENTAL SERVICES INC
Entity Title: Not reported
Affiliation Address: 6940 TREMONT RD
Affiliation City: DIXON
Affiliation State: CA
Affiliation Country: Not reported
Affiliation Zip: 95620
Affiliation Phone: 7074483700,

Affiliation Type Desc: Legal Owner
Entity Name: Theodore Fremouw
Entity Title: Not reported
Affiliation Address: PO Box 2875
Affiliation City: Vacaville
Affiliation State: CA
Affiliation Country: United States
Affiliation Zip: 95696
Affiliation Phone: (707) 448-3700,

Name: FREMOUW ENVIRONMENTAL SERVICES, INC.
Address: 6940 TREMONT RD
City,State,Zip: DIXON, CA 95620
Site ID: 117982
CERS ID: CAR000171017
CERS Description: Hazardous Waste

Violations:
Site ID: 117982
Site Name: Fremouw Environmental Services, Inc.
Violation Date: 04-20-2017
Citation: HSC 6.95 25508(a)(1) - California Health and Safety Code, Chapter 6.95, Section(s) 25508(a)(1)
Violation Description: Failure to complete and electronically submit hazardous material inventory information for all reportable hazardous materials on site at or above reportable quantities.
Violation Notes: Returned to compliance on 03/13/2018.
Violation Division: Solano County Environmental Health
Violation Program: HMRRP
Violation Source: CERS,

Site ID: 117982
Site Name: Fremouw Environmental Services, Inc.
Violation Date: 04-20-2017
Citation: HSC 6.95 Multiple - California Health and Safety Code, Chapter 6.95,

FREMOUW ENVIRONMENTAL SERVICES, INC. (Continued) **U001612732**

	Section(s) Multiple
Violation Description:	Business Plan Program - Operations/Maintenance - General
Violation Notes:	Returned to compliance on 03/13/2018.
Violation Division:	Solano County Environmental Health
Violation Program:	HMRRP
Violation Source:	CERS,
Site ID:	117982
Site Name:	Fremouw Environmental Services, Inc.
Violation Date:	04-20-2017
Citation:	HSC 6.95 25507 - California Health and Safety Code, Chapter 6.95, Section(s) 25507
Violation Description:	Failure to adequately establish and implement a business plan when storing/handling a hazardous material at or above reportable quantities.
Violation Notes:	Returned to compliance on 03/13/2018.
Violation Division:	Solano County Environmental Health
Violation Program:	HMRRP
Violation Source:	CERS,

Evaluation:

Eval General Type:	Self Reported
Eval Date:	05-15-2013
Violations Found:	No
Eval Type:	Facility Self Disclosure to DTSC
Eval Notes:	Facility Self Disclosure - Transporter
Eval Division:	Department of Toxic Substances Control
Eval Program:	DTSC_ENF
Eval Source:	ENVSTORHAZ,
Eval General Type:	Compliance Evaluation Inspection
Eval Date:	09-16-2009
Violations Found:	No
Eval Type:	DTSC Compliance Evaluation Inspection
Eval Notes:	Compliance Evaluation Inspection - Transporter
Eval Division:	Department of Toxic Substances Control
Eval Program:	DTSC_ENF
Eval Source:	ENVSTORHAZ,
Eval General Type:	Compliance Evaluation Inspection
Eval Date:	12-06-2012
Violations Found:	Yes
Eval Type:	DTSC Focused Compliance Inspection
Eval Notes:	Focused Compliance Inspection - Universal Waste Electronics Collector Return To Compliance: 2013-01-02 00:00:00
Eval Division:	Department of Toxic Substances Control
Eval Program:	DTSC_ENF
Eval Source:	ENVSTORHAZ,
Eval General Type:	Compliance Evaluation Inspection
Eval Date:	04-20-2017
Violations Found:	No
Eval Type:	Routine done by local agency
Eval Notes:	Not reported
Eval Division:	Solano County Environmental Health
Eval Program:	HW
Eval Source:	CERS,

FREMOUW ENVIRONMENTAL SERVICES, INC. (Continued) **U001612732**

Eval General Type:	Compliance Evaluation Inspection
Eval Date:	04-20-2017
Violations Found:	Yes
Eval Type:	Routine done by local agency
Eval Notes:	Not reported
Eval Division:	Solano County Environmental Health
Eval Program:	HMRRP
Eval Source:	CERS,

Eval General Type:	Compliance Evaluation Inspection
Eval Date:	04-27-2017
Violations Found:	Yes
Eval Type:	DTSC Compliance Evaluation Inspection
Eval Notes:	Compliance Evaluation Inspection - Transporter Return To Compliance: 2017-04-27 00:00:00
Eval Division:	Department of Toxic Substances Control
Eval Program:	DTSC_ENF
Eval Source:	ENVSTORHAZ,

Eval General Type:	Compliance Evaluation Inspection
Eval Date:	11-15-2011
Violations Found:	Yes
Eval Type:	DTSC Compliance Evaluation Inspection
Eval Notes:	Compliance Evaluation Inspection - Transporter Return To Compliance: 2012-03-14 00:00:00
Eval Division:	Department of Toxic Substances Control
Eval Program:	DTSC_ENF
Eval Source:	ENVSTORHAZ,

Coordinates:

Site ID:	117982
Facility Name:	Fremouw Environmental Services, Inc.
Env Int Type Code:	HWG
Program ID:	10159449
Coord Name:	Not reported
Ref Point Type Desc:	Center of a facility or station.,
Latitude:	38.496060
Longitude:	-121.798540

Affiliation:

Affiliation Type Desc:	Identification Signer
Entity Name:	Stu Jordan
Entity Title:	Vice President
Affiliation Address:	Not reported
Affiliation City:	Not reported
Affiliation State:	Not reported
Affiliation Country:	Not reported
Affiliation Zip:	Not reported
Affiliation Phone:	,

Affiliation Type Desc:	Parent Corporation
Entity Name:	Advanced Chemical Transport, Inc.
Entity Title:	Not reported
Affiliation Address:	Not reported
Affiliation City:	Not reported
Affiliation State:	Not reported

FREMOUW ENVIRONMENTAL SERVICES, INC. (Continued) **U001612732**

Affiliation Country:	Not reported
Affiliation Zip:	Not reported
Affiliation Phone:	,

Affiliation Type Desc:	CUPA District
Entity Name:	Solano County Env Health
Entity Title:	Not reported
Affiliation Address:	675 Texas Street, Suite 5500
Affiliation City:	Fairfield
Affiliation State:	CA
Affiliation Country:	Not reported
Affiliation Zip:	94533
Affiliation Phone:	(707) 784-6765,

Affiliation Type Desc:	Facility Contact
Entity Name:	WENDY JORDAN
Entity Title:	Not reported
Affiliation Address:	6940 TREMONT RD
Affiliation City:	DIXON
Affiliation State:	CA
Affiliation Country:	Not reported
Affiliation Zip:	95620
Affiliation Phone:	7074483700,

Affiliation Type Desc:	Operator
Entity Name:	Fremouw Environmental Services, Inc.
Entity Title:	Not reported
Affiliation Address:	Not reported
Affiliation City:	Not reported
Affiliation State:	Not reported
Affiliation Country:	Not reported
Affiliation Zip:	Not reported
Affiliation Phone:	(707) 448-3700,

Affiliation Type Desc:	Document Preparer
Entity Name:	Stu Jordan
Entity Title:	Not reported
Affiliation Address:	Not reported
Affiliation City:	Not reported
Affiliation State:	Not reported
Affiliation Country:	Not reported
Affiliation Zip:	Not reported
Affiliation Phone:	,

Affiliation Type Desc:	Environmental Contact
Entity Name:	Stu Jordan
Entity Title:	Not reported
Affiliation Address:	PO Box 2875
Affiliation City:	Vacaville
Affiliation State:	CA
Affiliation Country:	Not reported
Affiliation Zip:	95696
Affiliation Phone:	,

Affiliation Type Desc:	Facility Mailing Address
Entity Name:	Mailing Address
Entity Title:	Not reported

FREMOUW ENVIRONMENTAL SERVICES, INC. (Continued) **U001612732**

Affiliation Address:	PO Box 2875
Affiliation City:	Vacaville
Affiliation State:	CA
Affiliation Country:	Not reported
Affiliation Zip:	95696
Affiliation Phone:	,

Affiliation Type Desc:	Facility Owner
Entity Name:	FREMOUW ENVIRONMENTAL SERVICES INC
Entity Title:	Not reported
Affiliation Address:	6940 TREMONT RD
Affiliation City:	DIXON
Affiliation State:	CA
Affiliation Country:	Not reported
Affiliation Zip:	95620
Affiliation Phone:	7074483700,

Affiliation Type Desc:	Legal Owner
Entity Name:	Theodore Fremouw
Entity Title:	Not reported
Affiliation Address:	PO Box 2875
Affiliation City:	Vacaville
Affiliation State:	CA
Affiliation Country:	United States
Affiliation Zip:	95696
Affiliation Phone:	(707) 448-3700,

HWTS:

Name:	UNI WASTE LLC
Address:	6940 TREMONT RD
Address 2:	Not reported
City,State,Zip:	DIXON, CA 95620
EPA ID:	CAR000272773
Inactive Date:	Not reported
Create Date:	06/07/2017
Last Act Date:	07/09/2020
Mailing Name:	Not reported
Mailing Address:	6940 TREMONT RD
Mailing Address 2:	Not reported
Mailing City,State,Zip:	DIXON, CA 95620
Owner Name:	FREMOUW ENVIRONMENTAL SERVICES INC
Owner Address:	6940 TREMONT RD
Owner Address 2:	Not reported
Owner City,State,Zip:	DIXON, CA 95620
Contact Name:	WENDY JORDAN
Contact Address:	6940 TREMONT RD
Contact Address 2:	Not reported
City,State,Zip:	DIXON, CA 95620

NAICS:

EPA ID:	CAR000272773
Create Date:	2017-06-07 09:06:00.543
NAICS Code:	99999
NAICS Description:	Not Otherwise Specified
Issued EPA ID Date:	2017-06-07 09:06:00.46000
Inactive Date:	Not reported

FREMOUW ENVIRONMENTAL SERVICES, INC. (Continued) **U001612732**

Facility Name:	UNI WASTE LLC
Facility Address:	6940 TREMONT RD
Facility Address 2:	Not reported
Facility City:	DIXON
Facility County:	Not reported
Facility State:	CA
Facility Zip:	95620

Count: 1 records.

ORPHAN SUMMARY

City	EDR ID	Site Name	Site Address	Zip	Database(s)
DIXON	S107536018		7200 BLOCK MIDWAY RD (X - PEDR	95620	CDL

GOVERNMENT RECORDS SEARCHED / DATA CURRENCY TRACKING

To maintain currency of the following federal and state databases, EDR contacts the appropriate governmental agency on a monthly or quarterly basis, as required.

Number of Days to Update: Provides confirmation that EDR is reporting records that have been updated within 90 days from the date the government agency made the information available to the public.

STANDARD ENVIRONMENTAL RECORDS

Lists of Federal NPL (Superfund) sites

NPL: National Priority List

National Priorities List (Superfund). The NPL is a subset of CERCLIS and identifies over 1,200 sites for priority cleanup under the Superfund Program. NPL sites may encompass relatively large areas. As such, EDR provides polygon coverage for over 1,000 NPL site boundaries produced by EPA's Environmental Photographic Interpretation Center (EPIC) and regional EPA offices.

Date of Government Version: 10/20/2021
Date Data Arrived at EDR: 11/05/2021
Date Made Active in Reports: 11/29/2021
Number of Days to Update: 24

Source: EPA
Telephone: N/A
Last EDR Contact: 02/03/2022
Next Scheduled EDR Contact: 04/11/2022
Data Release Frequency: Quarterly

NPL Site Boundaries

Sources:

EPA's Environmental Photographic Interpretation Center (EPIC)
Telephone: 202-564-7333

EPA Region 1
Telephone 617-918-1143

EPA Region 6
Telephone: 214-655-6659

EPA Region 3
Telephone 215-814-5418

EPA Region 7
Telephone: 913-551-7247

EPA Region 4
Telephone 404-562-8033

EPA Region 8
Telephone: 303-312-6774

EPA Region 5
Telephone 312-886-6686

EPA Region 9
Telephone: 415-947-4246

EPA Region 10
Telephone 206-553-8665

Proposed NPL: Proposed National Priority List Sites

A site that has been proposed for listing on the National Priorities List through the issuance of a proposed rule in the Federal Register. EPA then accepts public comments on the site, responds to the comments, and places on the NPL those sites that continue to meet the requirements for listing.

Date of Government Version: 10/20/2021
Date Data Arrived at EDR: 11/05/2021
Date Made Active in Reports: 11/29/2021
Number of Days to Update: 24

Source: EPA
Telephone: N/A
Last EDR Contact: 02/03/2022
Next Scheduled EDR Contact: 04/11/2022
Data Release Frequency: Quarterly

NPL LIENS: Federal Superfund Liens

Federal Superfund Liens. Under the authority granted the USEPA by CERCLA of 1980, the USEPA has the authority to file liens against real property in order to recover remedial action expenditures or when the property owner received notification of potential liability. USEPA compiles a listing of filed notices of Superfund Liens.

Date of Government Version: 10/15/1991
Date Data Arrived at EDR: 02/02/1994
Date Made Active in Reports: 03/30/1994
Number of Days to Update: 56

Source: EPA
Telephone: 202-564-4267
Last EDR Contact: 08/15/2011
Next Scheduled EDR Contact: 11/28/2011
Data Release Frequency: No Update Planned

Lists of Federal Delisted NPL sites

Delisted NPL: National Priority List Deletions

The National Oil and Hazardous Substances Pollution Contingency Plan (NCP) establishes the criteria that the EPA uses to delete sites from the NPL. In accordance with 40 CFR 300.425.(e), sites may be deleted from the NPL where no further response is appropriate.

Date of Government Version: 10/20/2021
Date Data Arrived at EDR: 11/05/2021
Date Made Active in Reports: 11/29/2021
Number of Days to Update: 24

Source: EPA
Telephone: N/A
Last EDR Contact: 02/03/2022
Next Scheduled EDR Contact: 04/11/2022
Data Release Frequency: Quarterly

Lists of Federal sites subject to CERCLA removals and CERCLA orders

FEDERAL FACILITY: Federal Facility Site Information listing

A listing of National Priority List (NPL) and Base Realignment and Closure (BRAC) sites found in the Comprehensive Environmental Response, Compensation and Liability Information System (CERCLIS) Database where EPA Federal Facilities Restoration and Reuse Office is involved in cleanup activities.

Date of Government Version: 05/25/2021
Date Data Arrived at EDR: 06/24/2021
Date Made Active in Reports: 09/20/2021
Number of Days to Update: 88

Source: Environmental Protection Agency
Telephone: 703-603-8704
Last EDR Contact: 12/29/2021
Next Scheduled EDR Contact: 04/11/2022
Data Release Frequency: Varies

SEMS: Superfund Enterprise Management System

SEMS (Superfund Enterprise Management System) tracks hazardous waste sites, potentially hazardous waste sites, and remedial activities performed in support of EPA's Superfund Program across the United States. The list was formerly know as CERCLIS, renamed to SEMS by the EPA in 2015. The list contains data on potentially hazardous waste sites that have been reported to the USEPA by states, municipalities, private companies and private persons, pursuant to Section 103 of the Comprehensive Environmental Response, Compensation, and Liability Act (CERCLA). This dataset also contains sites which are either proposed to or on the National Priorities List (NPL) and the sites which are in the screening and assessment phase for possible inclusion on the NPL.

Date of Government Version: 10/20/2021
Date Data Arrived at EDR: 11/05/2021
Date Made Active in Reports: 11/29/2021
Number of Days to Update: 24

Source: EPA
Telephone: 800-424-9346
Last EDR Contact: 02/03/2022
Next Scheduled EDR Contact: 04/25/2022
Data Release Frequency: Quarterly

Lists of Federal CERCLA sites with NFRAP

SEMS-ARCHIVE: Superfund Enterprise Management System Archive

SEMS-ARCHIVE (Superfund Enterprise Management System Archive) tracks sites that have no further interest under the Federal Superfund Program based on available information. The list was formerly known as the CERCLIS-NFRAP, renamed to SEMS ARCHIVE by the EPA in 2015. EPA may perform a minimal level of assessment work at a site while it is archived if site conditions change and/or new information becomes available. Archived sites have been removed and archived from the inventory of SEMS sites. Archived status indicates that, to the best of EPA's knowledge, assessment at a site has been completed and that EPA has determined no further steps will be taken to list the site on the National Priorities List (NPL), unless information indicates this decision was not appropriate or other considerations require a recommendation for listing at a later time. The decision does not necessarily mean that there is no hazard associated with a given site; it only means that. based upon available information, the location is not judged to be potential NPL site.

Date of Government Version: 10/20/2021
Date Data Arrived at EDR: 11/05/2021
Date Made Active in Reports: 11/29/2021
Number of Days to Update: 24

Source: EPA
Telephone: 800-424-9346
Last EDR Contact: 02/03/2022
Next Scheduled EDR Contact: 04/25/2022
Data Release Frequency: Quarterly

Lists of Federal RCRA facilities undergoing Corrective Action

CORRACTS: Corrective Action Report

CORRACTS identifies hazardous waste handlers with RCRA corrective action activity.

Date of Government Version: 09/13/2021
Date Data Arrived at EDR: 09/15/2021
Date Made Active in Reports: 10/12/2021
Number of Days to Update: 27

Source: EPA
Telephone: 800-424-9346
Last EDR Contact: 12/17/2021
Next Scheduled EDR Contact: 04/04/2022
Data Release Frequency: Quarterly

Lists of Federal RCRA TSD facilities

RCRA-TSDF: RCRA - Treatment, Storage and Disposal

RCRAInfo is EPA's comprehensive information system, providing access to data supporting the Resource Conservation and Recovery Act (RCRA) of 1976 and the Hazardous and Solid Waste Amendments (HSWA) of 1984. The database includes selective information on sites which generate, transport, store, treat and/or dispose of hazardous waste as defined by the Resource Conservation and Recovery Act (RCRA). Transporters are individuals or entities that move hazardous waste from the generator offsite to a facility that can recycle, treat, store, or dispose of the waste. TSDFs treat, store, or dispose of the waste.

Date of Government Version: 09/13/2021
Date Data Arrived at EDR: 09/15/2021
Date Made Active in Reports: 10/12/2021
Number of Days to Update: 27

Source: Environmental Protection Agency
Telephone: (415) 495-8895
Last EDR Contact: 12/17/2021
Next Scheduled EDR Contact: 04/04/2022
Data Release Frequency: Quarterly

Lists of Federal RCRA generators

RCRA-LQG: RCRA - Large Quantity Generators

RCRAInfo is EPA's comprehensive information system, providing access to data supporting the Resource Conservation and Recovery Act (RCRA) of 1976 and the Hazardous and Solid Waste Amendments (HSWA) of 1984. The database includes selective information on sites which generate, transport, store, treat and/or dispose of hazardous waste as defined by the Resource Conservation and Recovery Act (RCRA). Large quantity generators (LQGs) generate over 1,000 kilograms (kg) of hazardous waste, or over 1 kg of acutely hazardous waste per month.

Date of Government Version: 09/13/2021
Date Data Arrived at EDR: 09/15/2021
Date Made Active in Reports: 10/12/2021
Number of Days to Update: 27

Source: Environmental Protection Agency
Telephone: (415) 495-8895
Last EDR Contact: 12/17/2021
Next Scheduled EDR Contact: 04/04/2022
Data Release Frequency: Quarterly

RCRA-SQG: RCRA - Small Quantity Generators

RCRAInfo is EPA's comprehensive information system, providing access to data supporting the Resource Conservation and Recovery Act (RCRA) of 1976 and the Hazardous and Solid Waste Amendments (HSWA) of 1984. The database includes selective information on sites which generate, transport, store, treat and/or dispose of hazardous waste as defined by the Resource Conservation and Recovery Act (RCRA). Small quantity generators (SQGs) generate between 100 kg and 1,000 kg of hazardous waste per month.

Date of Government Version: 09/13/2021
Date Data Arrived at EDR: 09/15/2021
Date Made Active in Reports: 10/12/2021
Number of Days to Update: 27

Source: Environmental Protection Agency
Telephone: (415) 495-8895
Last EDR Contact: 12/17/2021
Next Scheduled EDR Contact: 04/04/2022
Data Release Frequency: Quarterly

RCRA-VSQG: RCRA - Very Small Quantity Generators (Formerly Conditionally Exempt Small Quantity Generators)

RCRAInfo is EPA's comprehensive information system, providing access to data supporting the Resource Conservation and Recovery Act (RCRA) of 1976 and the Hazardous and Solid Waste Amendments (HSWA) of 1984. The database includes selective information on sites which generate, transport, store, treat and/or dispose of hazardous waste as defined by the Resource Conservation and Recovery Act (RCRA). Very small quantity generators (VSQGs) generate less than 100 kg of hazardous waste, or less than 1 kg of acutely hazardous waste per month.

Date of Government Version: 09/13/2021
Date Data Arrived at EDR: 09/15/2021
Date Made Active in Reports: 10/12/2021
Number of Days to Update: 27

Source: Environmental Protection Agency
Telephone: (415) 495-8895
Last EDR Contact: 12/17/2021
Next Scheduled EDR Contact: 04/04/2022
Data Release Frequency: Quarterly

Federal institutional controls / engineering controls registries

LUCIS: Land Use Control Information System

LUCIS contains records of land use control information pertaining to the former Navy Base Realignment and Closure properties.

Date of Government Version: 11/15/2021
Date Data Arrived at EDR: 11/16/2021
Date Made Active in Reports: 02/08/2022
Number of Days to Update: 84

Source: Department of the Navy
Telephone: 843-820-7326
Last EDR Contact: 02/07/2022
Next Scheduled EDR Contact: 05/23/2022
Data Release Frequency: Varies

US ENG CONTROLS: Engineering Controls Sites List

A listing of sites with engineering controls in place. Engineering controls include various forms of caps, building foundations, liners, and treatment methods to create pathway elimination for regulated substances to enter environmental media or effect human health.

Date of Government Version: 11/19/2021
Date Data Arrived at EDR: 11/19/2021
Date Made Active in Reports: 02/14/2022
Number of Days to Update: 87

Source: Environmental Protection Agency
Telephone: 703-603-0695
Last EDR Contact: 11/18/2021
Next Scheduled EDR Contact: 03/07/2022
Data Release Frequency: Varies

US INST CONTROLS: Institutional Controls Sites List

A listing of sites with institutional controls in place. Institutional controls include administrative measures, such as groundwater use restrictions, construction restrictions, property use restrictions, and post remediation care requirements intended to prevent exposure to contaminants remaining on site. Deed restrictions are generally required as part of the institutional controls.

Date of Government Version: 11/19/2021
Date Data Arrived at EDR: 11/19/2021
Date Made Active in Reports: 02/14/2022
Number of Days to Update: 87

Source: Environmental Protection Agency
Telephone: 703-603-0695
Last EDR Contact: 11/19/2021
Next Scheduled EDR Contact: 03/07/2022
Data Release Frequency: Varies

Federal ERNS list

ERNS: Emergency Response Notification System

Emergency Response Notification System. ERNS records and stores information on reported releases of oil and hazardous substances.

Date of Government Version: 09/13/2021
Date Data Arrived at EDR: 09/21/2021
Date Made Active in Reports: 12/15/2021
Number of Days to Update: 85

Source: National Response Center, United States Coast Guard
Telephone: 202-267-2180
Last EDR Contact: 12/16/2021
Next Scheduled EDR Contact: 04/04/2022
Data Release Frequency: Quarterly

Lists of state- and tribal (Superfund) equivalent sites

RESPONSE: State Response Sites

Identifies confirmed release sites where DTSC is involved in remediation, either in a lead or oversight capacity. These confirmed release sites are generally high-priority and high potential risk.

Date of Government Version: 10/25/2021
Date Data Arrived at EDR: 10/26/2021
Date Made Active in Reports: 01/14/2022
Number of Days to Update: 80

Source: Department of Toxic Substances Control
Telephone: 916-323-3400
Last EDR Contact: 01/25/2022
Next Scheduled EDR Contact: 05/09/2022
Data Release Frequency: Quarterly

Lists of state- and tribal hazardous waste facilities

ENVIROSTOR: EnviroStor Database

The Department of Toxic Substances Control's (DTSC's) Site Mitigation and Brownfields Reuse Program's (SMBRP's) EnviroStor database identifes sites that have known contamination or sites for which there may be reasons to investigate further. The database includes the following site types: Federal Superfund sites (National Priorities List (NPL)); State Response, including Military Facilities and State Superfund; Voluntary Cleanup; and School sites. EnviroStor provides similar information to the information that was available in CalSites, and provides additional site information, including, but not limited to, identification of formerly-contaminated properties that have been released for reuse, properties where environmental deed restrictions have been recorded to prevent inappropriate land uses, and risk characterization information that is used to assess potential impacts to public health and the environment at contaminated sites.

Date of Government Version: 10/25/2021
Date Data Arrived at EDR: 10/26/2021
Date Made Active in Reports: 01/14/2022
Number of Days to Update: 80

Source: Department of Toxic Substances Control
Telephone: 916-323-3400
Last EDR Contact: 01/25/2022
Next Scheduled EDR Contact: 05/09/2022
Data Release Frequency: Quarterly

Lists of state and tribal landfills and solid waste disposal facilities

SWF/LF (SWIS): Solid Waste Information System

Active, Closed and Inactive Landfills. SWF/LF records typically contain an inve ntory of solid waste disposal facilities or landfills. These may be active or i nactive facilities or open dumps that failed to meet RCRA Section 4004 criteria for solid waste landfills or disposal sites.

Date of Government Version: 11/08/2021
Date Data Arrived at EDR: 11/09/2021
Date Made Active in Reports: 01/28/2022
Number of Days to Update: 80

Source: Department of Resources Recycling and Recovery
Telephone: 916-341-6320
Last EDR Contact: 02/08/2022
Next Scheduled EDR Contact: 05/23/2022
Data Release Frequency: Quarterly

Lists of state and tribal leaking storage tanks

LUST REG 2: Fuel Leak List
Leaking Underground Storage Tank locations. Alameda, Contra Costa, Marin, Napa, San Francisco, San Mateo, Santa Clara, Solano, Sonoma counties.

Date of Government Version: 09/30/2004
Date Data Arrived at EDR: 10/20/2004
Date Made Active in Reports: 11/19/2004
Number of Days to Update: 30

Source: California Regional Water Quality Control Board San Francisco Bay Region (2)
Telephone: 510-622-2433
Last EDR Contact: 09/19/2011
Next Scheduled EDR Contact: 01/02/2012
Data Release Frequency: No Update Planned

LUST REG 8: Leaking Underground Storage Tanks
California Regional Water Quality Control Board Santa Ana Region (8). For more current information, please refer to the State Water Resources Control Board's LUST database.

Date of Government Version: 02/14/2005
Date Data Arrived at EDR: 02/15/2005
Date Made Active in Reports: 03/28/2005
Number of Days to Update: 41

Source: California Regional Water Quality Control Board Santa Ana Region (8)
Telephone: 909-782-4496
Last EDR Contact: 08/15/2011
Next Scheduled EDR Contact: 11/28/2011
Data Release Frequency: No Update Planned

LUST REG 3: Leaking Underground Storage Tank Database
Leaking Underground Storage Tank locations. Monterey, San Benito, San Luis Obispo, Santa Barbara, Santa Cruz counties.

Date of Government Version: 05/19/2003
Date Data Arrived at EDR: 05/19/2003
Date Made Active in Reports: 06/02/2003
Number of Days to Update: 14

Source: California Regional Water Quality Control Board Central Coast Region (3)
Telephone: 805-542-4786
Last EDR Contact: 07/18/2011
Next Scheduled EDR Contact: 10/31/2011
Data Release Frequency: No Update Planned

LUST REG 4: Underground Storage Tank Leak List
Los Angeles, Ventura counties. For more current information, please refer to the State Water Resources Control Board's LUST database.

Date of Government Version: 09/07/2004
Date Data Arrived at EDR: 09/07/2004
Date Made Active in Reports: 10/12/2004
Number of Days to Update: 35

Source: California Regional Water Quality Control Board Los Angeles Region (4)
Telephone: 213-576-6710
Last EDR Contact: 09/06/2011
Next Scheduled EDR Contact: 12/19/2011
Data Release Frequency: No Update Planned

LUST REG 6L: Leaking Underground Storage Tank Case Listing
For more current information, please refer to the State Water Resources Control Board's LUST database.

Date of Government Version: 09/09/2003
Date Data Arrived at EDR: 09/10/2003
Date Made Active in Reports: 10/07/2003
Number of Days to Update: 27

Source: California Regional Water Quality Control Board Lahontan Region (6)
Telephone: 530-542-5572
Last EDR Contact: 09/12/2011
Next Scheduled EDR Contact: 12/26/2011
Data Release Frequency: No Update Planned

LUST REG 5: Leaking Underground Storage Tank Database
Leaking Underground Storage Tank locations. Alameda, Alpine, Amador, Butte, Colusa, Contra Costa, Calveras, El Dorado, Fresno, Glenn, Kern, Kings, Lake, Lassen, Madera, Mariposa, Merced, Modoc, Napa, Nevada, Placer, Plumas, Sacramento, San Joaquin, Shasta, Solano, Stanislaus, Sutter, Tehama, Tulare, Tuolumne, Yolo, Yuba counties.

Date of Government Version: 07/01/2008
Date Data Arrived at EDR: 07/22/2008
Date Made Active in Reports: 07/31/2008
Number of Days to Update: 9

Source: California Regional Water Quality Control Board Central Valley Region (5)
Telephone: 916-464-4834
Last EDR Contact: 07/01/2011
Next Scheduled EDR Contact: 10/17/2011
Data Release Frequency: No Update Planned

GOVERNMENT RECORDS SEARCHED / DATA CURRENCY TRACKING

LUST: Leaking Underground Fuel Tank Report (GEOTRACKER)
Leaking Underground Storage Tank (LUST) Sites included in GeoTracker. GeoTracker is the Water Boards data management system for sites that impact, or have the potential to impact, water quality in California, with emphasis on groundwater.

Date of Government Version: 09/07/2021
Date Data Arrived at EDR: 09/07/2021
Date Made Active in Reports: 11/29/2021
Number of Days to Update: 83

Source: State Water Resources Control Board
Telephone: see region list
Last EDR Contact: 12/07/2021
Next Scheduled EDR Contact: 03/21/2022
Data Release Frequency: Quarterly

LUST REG 6V: Leaking Underground Storage Tank Case Listing
Leaking Underground Storage Tank locations. Inyo, Kern, Los Angeles, Mono, San Bernardino counties.

Date of Government Version: 06/07/2005
Date Data Arrived at EDR: 06/07/2005
Date Made Active in Reports: 06/29/2005
Number of Days to Update: 22

Source: California Regional Water Quality Control Board Victorville Branch Office (6)
Telephone: 760-241-7365
Last EDR Contact: 09/12/2011
Next Scheduled EDR Contact: 12/26/2011
Data Release Frequency: No Update Planned

LUST REG 9: Leaking Underground Storage Tank Report
Orange, Riverside, San Diego counties. For more current information, please refer to the State Water Resources Control Board's LUST database.

Date of Government Version: 03/01/2001
Date Data Arrived at EDR: 04/23/2001
Date Made Active in Reports: 05/21/2001
Number of Days to Update: 28

Source: California Regional Water Quality Control Board San Diego Region (9)
Telephone: 858-637-5595
Last EDR Contact: 09/26/2011
Next Scheduled EDR Contact: 01/09/2012
Data Release Frequency: No Update Planned

LUST REG 7: Leaking Underground Storage Tank Case Listing
Leaking Underground Storage Tank locations. Imperial, Riverside, San Diego, Santa Barbara counties.

Date of Government Version: 02/26/2004
Date Data Arrived at EDR: 02/26/2004
Date Made Active in Reports: 03/24/2004
Number of Days to Update: 27

Source: California Regional Water Quality Control Board Colorado River Basin Region (7)
Telephone: 760-776-8943
Last EDR Contact: 08/01/2011
Next Scheduled EDR Contact: 11/14/2011
Data Release Frequency: No Update Planned

LUST REG 1: Active Toxic Site Investigation
Del Norte, Humboldt, Lake, Mendocino, Modoc, Siskiyou, Sonoma, Trinity counties. For more current information, please refer to the State Water Resources Control Board's LUST database.

Date of Government Version: 02/01/2001
Date Data Arrived at EDR: 02/28/2001
Date Made Active in Reports: 03/29/2001
Number of Days to Update: 29

Source: California Regional Water Quality Control Board North Coast (1)
Telephone: 707-570-3769
Last EDR Contact: 08/01/2011
Next Scheduled EDR Contact: 11/14/2011
Data Release Frequency: No Update Planned

INDIAN LUST R1: Leaking Underground Storage Tanks on Indian Land
A listing of leaking underground storage tank locations on Indian Land.

Date of Government Version: 04/28/2021
Date Data Arrived at EDR: 06/11/2021
Date Made Active in Reports: 09/07/2021
Number of Days to Update: 88

Source: EPA Region 1
Telephone: 617-918-1313
Last EDR Contact: 01/18/2022
Next Scheduled EDR Contact: 05/02/2022
Data Release Frequency: Varies

INDIAN LUST R6: Leaking Underground Storage Tanks on Indian Land
LUSTs on Indian land in New Mexico and Oklahoma.

Date of Government Version: 10/12/2021
Date Data Arrived at EDR: 11/15/2021
Date Made Active in Reports: 02/08/2022
Number of Days to Update: 85

Source: EPA Region 6
Telephone: 214-665-6597
Last EDR Contact: 01/18/2022
Next Scheduled EDR Contact: 05/02/2022
Data Release Frequency: Varies

INDIAN LUST R5: Leaking Underground Storage Tanks on Indian Land
Leaking underground storage tanks located on Indian Land in Michigan, Minnesota and Wisconsin.

Date of Government Version: 10/12/2021
Date Data Arrived at EDR: 11/15/2021
Date Made Active in Reports: 02/08/2022
Number of Days to Update: 85

Source: EPA, Region 5
Telephone: 312-886-7439
Last EDR Contact: 01/18/2022
Next Scheduled EDR Contact: 05/02/2022
Data Release Frequency: Varies

INDIAN LUST R9: Leaking Underground Storage Tanks on Indian Land
LUSTs on Indian land in Arizona, California, New Mexico and Nevada

Date of Government Version: 10/12/2021
Date Data Arrived at EDR: 11/15/2021
Date Made Active in Reports: 02/08/2022
Number of Days to Update: 85

Source: Environmental Protection Agency
Telephone: 415-972-3372
Last EDR Contact: 01/18/2022
Next Scheduled EDR Contact: 05/02/2022
Data Release Frequency: Varies

INDIAN LUST R8: Leaking Underground Storage Tanks on Indian Land
LUSTs on Indian land in Colorado, Montana, North Dakota, South Dakota, Utah and Wyoming.

Date of Government Version: 10/12/2021
Date Data Arrived at EDR: 11/15/2021
Date Made Active in Reports: 02/08/2022
Number of Days to Update: 85

Source: EPA Region 8
Telephone: 303-312-6271
Last EDR Contact: 01/18/2022
Next Scheduled EDR Contact: 05/02/2022
Data Release Frequency: Varies

INDIAN LUST R7: Leaking Underground Storage Tanks on Indian Land
LUSTs on Indian land in Iowa, Kansas, and Nebraska

Date of Government Version: 10/12/2021
Date Data Arrived at EDR: 11/15/2021
Date Made Active in Reports: 02/08/2022
Number of Days to Update: 85

Source: EPA Region 7
Telephone: 913-551-7003
Last EDR Contact: 01/18/2022
Next Scheduled EDR Contact: 05/02/2022
Data Release Frequency: Varies

INDIAN LUST R10: Leaking Underground Storage Tanks on Indian Land
LUSTs on Indian land in Alaska, Idaho, Oregon and Washington.

Date of Government Version: 10/12/2021
Date Data Arrived at EDR: 11/15/2021
Date Made Active in Reports: 02/08/2022
Number of Days to Update: 85

Source: EPA Region 10
Telephone: 206-553-2857
Last EDR Contact: 01/18/2022
Next Scheduled EDR Contact: 05/02/2022
Data Release Frequency: Varies

INDIAN LUST R4: Leaking Underground Storage Tanks on Indian Land
LUSTs on Indian land in Florida, Mississippi and North Carolina.

Date of Government Version: 05/28/2021
Date Data Arrived at EDR: 06/22/2021
Date Made Active in Reports: 09/20/2021
Number of Days to Update: 90

Source: EPA Region 4
Telephone: 404-562-8677
Last EDR Contact: 01/18/2022
Next Scheduled EDR Contact: 05/02/2022
Data Release Frequency: Varies

CPS-SLIC: Statewide SLIC Cases (GEOTRACKER)
Cleanup Program Sites (CPS; also known as Site Cleanups [SC] and formerly known as Spills, Leaks, Investigations, and Cleanups [SLIC] sites) included in GeoTracker. GeoTracker is the Water Boards data management system for sites that impact, or have the potential to impact, water quality in California, with emphasis on groundwater.

Date of Government Version: 09/07/2021
Date Data Arrived at EDR: 09/07/2021
Date Made Active in Reports: 11/29/2021
Number of Days to Update: 83

Source: State Water Resources Control Board
Telephone: 866-480-1028
Last EDR Contact: 12/07/2021
Next Scheduled EDR Contact: 03/21/2022
Data Release Frequency: Varies

SLIC REG 1: Active Toxic Site Investigations
The SLIC (Spills, Leaks, Investigations and Cleanup) program is designed to protect and restore water quality from spills, leaks, and similar discharges.

Date of Government Version: 04/03/2003
Date Data Arrived at EDR: 04/07/2003
Date Made Active in Reports: 04/25/2003
Number of Days to Update: 18

Source: California Regional Water Quality Control Board, North Coast Region (1)
Telephone: 707-576-2220
Last EDR Contact: 08/01/2011
Next Scheduled EDR Contact: 11/14/2011
Data Release Frequency: No Update Planned

SLIC REG 2: Spills, Leaks, Investigation & Cleanup Cost Recovery Listing
The SLIC (Spills, Leaks, Investigations and Cleanup) program is designed to protect and restore water quality from spills, leaks, and similar discharges.

Date of Government Version: 09/30/2004
Date Data Arrived at EDR: 10/20/2004
Date Made Active in Reports: 11/19/2004
Number of Days to Update: 30

Source: Regional Water Quality Control Board San Francisco Bay Region (2)
Telephone: 510-286-0457
Last EDR Contact: 09/19/2011
Next Scheduled EDR Contact: 01/02/2012
Data Release Frequency: No Update Planned

SLIC REG 3: Spills, Leaks, Investigation & Cleanup Cost Recovery Listing
The SLIC (Spills, Leaks, Investigations and Cleanup) program is designed to protect and restore water quality from spills, leaks, and similar discharges.

Date of Government Version: 05/18/2006
Date Data Arrived at EDR: 05/18/2006
Date Made Active in Reports: 06/15/2006
Number of Days to Update: 28

Source: California Regional Water Quality Control Board Central Coast Region (3)
Telephone: 805-549-3147
Last EDR Contact: 07/18/2011
Next Scheduled EDR Contact: 10/31/2011
Data Release Frequency: No Update Planned

SLIC REG 4: Spills, Leaks, Investigation & Cleanup Cost Recovery Listing
The SLIC (Spills, Leaks, Investigations and Cleanup) program is designed to protect and restore water quality from spills, leaks, and similar discharges.

Date of Government Version: 11/17/2004
Date Data Arrived at EDR: 11/18/2004
Date Made Active in Reports: 01/04/2005
Number of Days to Update: 47

Source: Region Water Quality Control Board Los Angeles Region (4)
Telephone: 213-576-6600
Last EDR Contact: 07/01/2011
Next Scheduled EDR Contact: 10/17/2011
Data Release Frequency: No Update Planned

SLIC REG 5: Spills, Leaks, Investigation & Cleanup Cost Recovery Listing
The SLIC (Spills, Leaks, Investigations and Cleanup) program is designed to protect and restore water quality from spills, leaks, and similar discharges.

Date of Government Version: 04/01/2005
Date Data Arrived at EDR: 04/05/2005
Date Made Active in Reports: 04/21/2005
Number of Days to Update: 16

Source: Regional Water Quality Control Board Central Valley Region (5)
Telephone: 916-464-3291
Last EDR Contact: 09/12/2011
Next Scheduled EDR Contact: 12/26/2011
Data Release Frequency: No Update Planned

SLIC REG 6V: Spills, Leaks, Investigation & Cleanup Cost Recovery Listing
The SLIC (Spills, Leaks, Investigations and Cleanup) program is designed to protect and restore water quality from spills, leaks, and similar discharges.

Date of Government Version: 05/24/2005
Date Data Arrived at EDR: 05/25/2005
Date Made Active in Reports: 06/16/2005
Number of Days to Update: 22

Source: Regional Water Quality Control Board, Victorville Branch
Telephone: 619-241-6583
Last EDR Contact: 08/15/2011
Next Scheduled EDR Contact: 11/28/2011
Data Release Frequency: No Update Planned

SLIC REG 6L: SLIC Sites
The SLIC (Spills, Leaks, Investigations and Cleanup) program is designed to protect and restore water quality from spills, leaks, and similar discharges.

Date of Government Version: 09/07/2004
Date Data Arrived at EDR: 09/07/2004
Date Made Active in Reports: 10/12/2004
Number of Days to Update: 35

Source: California Regional Water Quality Control Board, Lahontan Region
Telephone: 530-542-5574
Last EDR Contact: 08/15/2011
Next Scheduled EDR Contact: 11/28/2011
Data Release Frequency: No Update Planned

SLIC REG 7: SLIC List
The SLIC (Spills, Leaks, Investigations and Cleanup) program is designed to protect and restore water quality from spills, leaks, and similar discharges.

Date of Government Version: 11/24/2004
Date Data Arrived at EDR: 11/29/2004
Date Made Active in Reports: 01/04/2005
Number of Days to Update: 36

Source: California Regional Quality Control Board, Colorado River Basin Region
Telephone: 760-346-7491
Last EDR Contact: 08/01/2011
Next Scheduled EDR Contact: 11/14/2011
Data Release Frequency: No Update Planned

SLIC REG 8: Spills, Leaks, Investigation & Cleanup Cost Recovery Listing
The SLIC (Spills, Leaks, Investigations and Cleanup) program is designed to protect and restore water quality from spills, leaks, and similar discharges.

Date of Government Version: 04/03/2008
Date Data Arrived at EDR: 04/03/2008
Date Made Active in Reports: 04/14/2008
Number of Days to Update: 11

Source: California Region Water Quality Control Board Santa Ana Region (8)
Telephone: 951-782-3298
Last EDR Contact: 09/12/2011
Next Scheduled EDR Contact: 12/26/2011
Data Release Frequency: No Update Planned

SLIC REG 9: Spills, Leaks, Investigation & Cleanup Cost Recovery Listing
The SLIC (Spills, Leaks, Investigations and Cleanup) program is designed to protect and restore water quality from spills, leaks, and similar discharges.

Date of Government Version: 09/10/2007
Date Data Arrived at EDR: 09/11/2007
Date Made Active in Reports: 09/28/2007
Number of Days to Update: 17

Source: California Regional Water Quality Control Board San Diego Region (9)
Telephone: 858-467-2980
Last EDR Contact: 08/08/2011
Next Scheduled EDR Contact: 11/21/2011
Data Release Frequency: No Update Planned

Lists of state and tribal registered storage tanks

FEMA UST: Underground Storage Tank Listing
A listing of all FEMA owned underground storage tanks.

Date of Government Version: 10/14/2021
Date Data Arrived at EDR: 11/05/2021
Date Made Active in Reports: 02/01/2022
Number of Days to Update: 88

Source: FEMA
Telephone: 202-646-5797
Last EDR Contact: 02/07/2022
Next Scheduled EDR Contact: 04/18/2022
Data Release Frequency: Varies

MILITARY UST SITES: Military UST Sites (GEOTRACKER)
Military ust sites

Date of Government Version: 09/07/2021
Date Data Arrived at EDR: 09/07/2021
Date Made Active in Reports: 11/29/2021
Number of Days to Update: 83

Source: State Water Resources Control Board
Telephone: 866-480-1028
Last EDR Contact: 12/07/2021
Next Scheduled EDR Contact: 03/21/2022
Data Release Frequency: Varies

UST: Active UST Facilities
Active UST facilities gathered from the local regulatory agencies

Date of Government Version: 09/07/2021
Date Data Arrived at EDR: 09/07/2021
Date Made Active in Reports: 11/30/2021
Number of Days to Update: 84

Source: SWRCB
Telephone: 916-341-5851
Last EDR Contact: 12/07/2021
Next Scheduled EDR Contact: 03/21/2022
Data Release Frequency: Semi-Annually

UST CLOSURE: Proposed Closure of Underground Storage Tank (UST) Cases
UST cases that are being considered for closure by either the State Water Resources Control Board or the Executive Director have been posted for a 60-day public comment period. UST Case Closures being proposed for consideration by the State Water Resources Control Board. These are primarily UST cases that meet closure criteria under the decisional framework in State Water Board Resolution No. 92-49 and other Board orders. UST Case Closures proposed for consideration by the Executive Director pursuant to State Water Board Resolution No. 2012-0061. These are cases that meet the criteria of the Low-Threat UST Case Closure Policy. UST Case Closure Review Denials and Approved Orders.

Date of Government Version: 08/18/2021
Date Data Arrived at EDR: 09/08/2021
Date Made Active in Reports: 12/03/2021
Number of Days to Update: 86

Source: State Water Resources Control Board
Telephone: 916-327-7844
Last EDR Contact: 12/07/2021
Next Scheduled EDR Contact: 03/21/2022
Data Release Frequency: Varies

AST: Aboveground Petroleum Storage Tank Facilities
A listing of aboveground storage tank petroleum storage tank locations.

Date of Government Version: 07/06/2016
Date Data Arrived at EDR: 07/12/2016
Date Made Active in Reports: 09/19/2016
Number of Days to Update: 69

Source: California Environmental Protection Agency
Telephone: 916-327-5092
Last EDR Contact: 12/08/2021
Next Scheduled EDR Contact: 03/28/2022
Data Release Frequency: Varies

INDIAN UST R1: Underground Storage Tanks on Indian Land
The Indian Underground Storage Tank (UST) database provides information about underground storage tanks on Indian land in EPA Region 1 (Connecticut, Maine, Massachusetts, New Hampshire, Rhode Island, Vermont and ten Tribal Nations).

Date of Government Version: 10/14/2021
Date Data Arrived at EDR: 11/15/2021
Date Made Active in Reports: 02/08/2022
Number of Days to Update: 85

Source: EPA, Region 1
Telephone: 617-918-1313
Last EDR Contact: 01/18/2022
Next Scheduled EDR Contact: 05/02/2022
Data Release Frequency: Varies

INDIAN UST R6: Underground Storage Tanks on Indian Land
The Indian Underground Storage Tank (UST) database provides information about underground storage tanks on Indian land in EPA Region 6 (Louisiana, Arkansas, Oklahoma, New Mexico, Texas and 65 Tribes).

Date of Government Version: 10/12/2021
Date Data Arrived at EDR: 11/15/2021
Date Made Active in Reports: 02/08/2022
Number of Days to Update: 85

Source: EPA Region 6
Telephone: 214-665-7591
Last EDR Contact: 01/18/2022
Next Scheduled EDR Contact: 05/02/2022
Data Release Frequency: Varies

INDIAN UST R4: Underground Storage Tanks on Indian Land

The Indian Underground Storage Tank (UST) database provides information about underground storage tanks on Indian land in EPA Region 4 (Alabama, Florida, Georgia, Kentucky, Mississippi, North Carolina, South Carolina, Tennessee and Tribal Nations)

Date of Government Version: 05/28/2021
Date Data Arrived at EDR: 06/22/2021
Date Made Active in Reports: 09/20/2021
Number of Days to Update: 90

Source: EPA Region 4
Telephone: 404-562-9424
Last EDR Contact: 01/18/2022
Next Scheduled EDR Contact: 05/02/2022
Data Release Frequency: Varies

INDIAN UST R10: Underground Storage Tanks on Indian Land

The Indian Underground Storage Tank (UST) database provides information about underground storage tanks on Indian land in EPA Region 10 (Alaska, Idaho, Oregon, Washington, and Tribal Nations).

Date of Government Version: 10/12/2021
Date Data Arrived at EDR: 11/15/2021
Date Made Active in Reports: 02/08/2022
Number of Days to Update: 85

Source: EPA Region 10
Telephone: 206-553-2857
Last EDR Contact: 01/18/2022
Next Scheduled EDR Contact: 05/02/2022
Data Release Frequency: Varies

INDIAN UST R7: Underground Storage Tanks on Indian Land

The Indian Underground Storage Tank (UST) database provides information about underground storage tanks on Indian land in EPA Region 7 (Iowa, Kansas, Missouri, Nebraska, and 9 Tribal Nations).

Date of Government Version: 10/12/2021
Date Data Arrived at EDR: 11/15/2021
Date Made Active in Reports: 02/08/2022
Number of Days to Update: 85

Source: EPA Region 7
Telephone: 913-551-7003
Last EDR Contact: 01/18/2022
Next Scheduled EDR Contact: 05/02/2022
Data Release Frequency: Varies

INDIAN UST R8: Underground Storage Tanks on Indian Land

The Indian Underground Storage Tank (UST) database provides information about underground storage tanks on Indian land in EPA Region 8 (Colorado, Montana, North Dakota, South Dakota, Utah, Wyoming and 27 Tribal Nations).

Date of Government Version: 10/12/2021
Date Data Arrived at EDR: 11/15/2021
Date Made Active in Reports: 02/08/2022
Number of Days to Update: 85

Source: EPA Region 8
Telephone: 303-312-6137
Last EDR Contact: 01/18/2022
Next Scheduled EDR Contact: 05/02/2022
Data Release Frequency: Varies

INDIAN UST R9: Underground Storage Tanks on Indian Land

The Indian Underground Storage Tank (UST) database provides information about underground storage tanks on Indian land in EPA Region 9 (Arizona, California, Hawaii, Nevada, the Pacific Islands, and Tribal Nations).

Date of Government Version: 10/12/2021
Date Data Arrived at EDR: 11/15/2021
Date Made Active in Reports: 02/08/2022
Number of Days to Update: 85

Source: EPA Region 9
Telephone: 415-972-3368
Last EDR Contact: 01/18/2022
Next Scheduled EDR Contact: 05/02/2022
Data Release Frequency: Varies

INDIAN UST R5: Underground Storage Tanks on Indian Land

The Indian Underground Storage Tank (UST) database provides information about underground storage tanks on Indian land in EPA Region 5 (Michigan, Minnesota and Wisconsin and Tribal Nations).

Date of Government Version: 04/06/2021
Date Data Arrived at EDR: 06/11/2021
Date Made Active in Reports: 09/07/2021
Number of Days to Update: 88

Source: EPA Region 5
Telephone: 312-886-6136
Last EDR Contact: 02/09/2022
Next Scheduled EDR Contact: 05/02/2022
Data Release Frequency: Varies

Lists of state and tribal voluntary cleanup sites

INDIAN VCP R7: Voluntary Cleanup Priority Lisitng
A listing of voluntary cleanup priority sites located on Indian Land located in Region 7.

Date of Government Version: 03/20/2008
Date Data Arrived at EDR: 04/22/2008
Date Made Active in Reports: 05/19/2008
Number of Days to Update: 27

Source: EPA, Region 7
Telephone: 913-551-7365
Last EDR Contact: 07/08/2021
Next Scheduled EDR Contact: 07/20/2009
Data Release Frequency: Varies

VCP: Voluntary Cleanup Program Properties
Contains low threat level properties with either confirmed or unconfirmed releases and the project proponents have request that DTSC oversee investigation and/or cleanup activities and have agreed to provide coverage for DTSC's costs.

Date of Government Version: 10/25/2021
Date Data Arrived at EDR: 10/26/2021
Date Made Active in Reports: 01/14/2022
Number of Days to Update: 80

Source: Department of Toxic Substances Control
Telephone: 916-323-3400
Last EDR Contact: 01/25/2022
Next Scheduled EDR Contact: 05/09/2022
Data Release Frequency: Quarterly

INDIAN VCP R1: Voluntary Cleanup Priority Listing
A listing of voluntary cleanup priority sites located on Indian Land located in Region 1.

Date of Government Version: 07/27/2015
Date Data Arrived at EDR: 09/29/2015
Date Made Active in Reports: 02/18/2016
Number of Days to Update: 142

Source: EPA, Region 1
Telephone: 617-918-1102
Last EDR Contact: 12/14/2021
Next Scheduled EDR Contact: 04/04/2022
Data Release Frequency: Varies

Lists of state and tribal brownfield sites

BROWNFIELDS: Considered Brownfieds Sites Listing
A listing of sites the SWRCB considers to be Brownfields since these are sites have come to them through the MOA Process.

Date of Government Version: 09/20/2021
Date Data Arrived at EDR: 09/21/2021
Date Made Active in Reports: 12/08/2021
Number of Days to Update: 78

Source: State Water Resources Control Board
Telephone: 916-323-7905
Last EDR Contact: 12/16/2021
Next Scheduled EDR Contact: 04/04/2022
Data Release Frequency: Quarterly

ADDITIONAL ENVIRONMENTAL RECORDS

Local Brownfield lists

US BROWNFIELDS: A Listing of Brownfields Sites
Brownfields are real property, the expansion, redevelopment, or reuse of which may be complicated by the presence or potential presence of a hazardous substance, pollutant, or contaminant. Cleaning up and reinvesting in these properties takes development pressures off of undeveloped, open land, and both improves and protects the environment. Assessment, Cleanup and Redevelopment Exchange System (ACRES) stores information reported by EPA Brownfields grant recipients on brownfields properties assessed or cleaned up with grant funding as well as information on Targeted Brownfields Assessments performed by EPA Regions. A listing of ACRES Brownfield sites is obtained from Cleanups in My Community. Cleanups in My Community provides information on Brownfields properties for which information is reported back to EPA, as well as areas served by Brownfields grant programs.

Date of Government Version: 06/10/2021
Date Data Arrived at EDR: 06/10/2021
Date Made Active in Reports: 08/17/2021
Number of Days to Update: 68

Source: Environmental Protection Agency
Telephone: 202-566-2777
Last EDR Contact: 03/15/2022
Next Scheduled EDR Contact: 03/28/2022
Data Release Frequency: Semi-Annually

Local Lists of Landfill / Solid Waste Disposal Sites

WMUDS/SWAT: Waste Management Unit Database

Waste Management Unit Database System. WMUDS is used by the State Water Resources Control Board staff and the Regional Water Quality Control Boards for program tracking and inventory of waste management units. WMUDS is composed of the following databases: Facility Information, Scheduled Inspections Information, Waste Management Unit Information, SWAT Program Information, SWAT Report Summary Information, SWAT Report Summary Data, Chapter 15 (formerly Subchapter 15) Information, Chapter 15 Monitoring Parameters, TPCA Program Information, RCRA Program Information, Closure Information, and Interested Parties Information.

Date of Government Version: 04/01/2000
Date Data Arrived at EDR: 04/10/2000
Date Made Active in Reports: 05/10/2000
Number of Days to Update: 30

Source: State Water Resources Control Board
Telephone: 916-227-4448
Last EDR Contact: 01/24/2022
Next Scheduled EDR Contact: 05/09/2022
Data Release Frequency: No Update Planned

SWRCY: Recycler Database

A listing of recycling facilities in California.

Date of Government Version: 09/07/2021
Date Data Arrived at EDR: 09/08/2021
Date Made Active in Reports: 11/29/2021
Number of Days to Update: 82

Source: Department of Conservation
Telephone: 916-323-3836
Last EDR Contact: 12/07/2021
Next Scheduled EDR Contact: 03/21/2022
Data Release Frequency: Quarterly

HAULERS: Registered Waste Tire Haulers Listing

A listing of registered waste tire haulers.

Date of Government Version: 09/14/2021
Date Data Arrived at EDR: 11/11/2021
Date Made Active in Reports: 11/23/2021
Number of Days to Update: 12

Source: Integrated Waste Management Board
Telephone: 916-341-6422
Last EDR Contact: 02/17/2022
Next Scheduled EDR Contact: 05/23/2022
Data Release Frequency: Varies

INDIAN ODI: Report on the Status of Open Dumps on Indian Lands

Location of open dumps on Indian land.

Date of Government Version: 12/31/1998
Date Data Arrived at EDR: 12/03/2007
Date Made Active in Reports: 01/24/2008
Number of Days to Update: 52

Source: Environmental Protection Agency
Telephone: 703-308-8245
Last EDR Contact: 01/24/2022
Next Scheduled EDR Contact: 05/09/2022
Data Release Frequency: Varies

ODI: Open Dump Inventory

An open dump is defined as a disposal facility that does not comply with one or more of the Part 257 or Part 258 Subtitle D Criteria.

Date of Government Version: 06/30/1985
Date Data Arrived at EDR: 08/09/2004
Date Made Active in Reports: 09/17/2004
Number of Days to Update: 39

Source: Environmental Protection Agency
Telephone: 800-424-9346
Last EDR Contact: 06/09/2004
Next Scheduled EDR Contact: N/A
Data Release Frequency: No Update Planned

DEBRIS REGION 9: Torres Martinez Reservation Illegal Dump Site Locations

A listing of illegal dump sites location on the Torres Martinez Indian Reservation located in eastern Riverside County and northern Imperial County, California.

Date of Government Version: 01/12/2009
Date Data Arrived at EDR: 05/07/2009
Date Made Active in Reports: 09/21/2009
Number of Days to Update: 137

Source: EPA, Region 9
Telephone: 415-947-4219
Last EDR Contact: 01/13/2022
Next Scheduled EDR Contact: 05/02/2022
Data Release Frequency: No Update Planned

IHS OPEN DUMPS: Open Dumps on Indian Land
A listing of all open dumps located on Indian Land in the United States.

Date of Government Version: 04/01/2014
Date Data Arrived at EDR: 08/06/2014
Date Made Active in Reports: 01/29/2015
Number of Days to Update: 176

Source: Department of Health & Human Serivces, Indian Health Service
Telephone: 301-443-1452
Last EDR Contact: 01/28/2022
Next Scheduled EDR Contact: 05/09/2022
Data Release Frequency: Varies

Local Lists of Hazardous waste / Contaminated Sites

US HIST CDL: National Clandestine Laboratory Register
A listing of clandestine drug lab locations that have been removed from the DEAs National Clandestine Laboratory Register.

Date of Government Version: 11/16/2021
Date Data Arrived at EDR: 11/18/2021
Date Made Active in Reports: 02/08/2022
Number of Days to Update: 82

Source: Drug Enforcement Administration
Telephone: 202-307-1000
Last EDR Contact: 11/16/2021
Next Scheduled EDR Contact: 03/07/2022
Data Release Frequency: No Update Planned

HIST CAL-SITES: Calsites Database
The Calsites database contains potential or confirmed hazardous substance release properties. In 1996, California EPA reevaluated and significantly reduced the number of sites in the Calsites database. No longer updated by the state agency. It has been replaced by ENVIROSTOR.

Date of Government Version: 08/08/2005
Date Data Arrived at EDR: 08/03/2006
Date Made Active in Reports: 08/24/2006
Number of Days to Update: 21

Source: Department of Toxic Substance Control
Telephone: 916-323-3400
Last EDR Contact: 02/23/2009
Next Scheduled EDR Contact: 05/25/2009
Data Release Frequency: No Update Planned

SCH: School Property Evaluation Program
This category contains proposed and existing school sites that are being evaluated by DTSC for possible hazardous materials contamination. In some cases, these properties may be listed in the CalSites category depending on the level of threat to public health and safety or the environment they pose.

Date of Government Version: 10/25/2021
Date Data Arrived at EDR: 10/26/2021
Date Made Active in Reports: 01/14/2022
Number of Days to Update: 80

Source: Department of Toxic Substances Control
Telephone: 916-323-3400
Last EDR Contact: 01/25/2022
Next Scheduled EDR Contact: 05/09/2022
Data Release Frequency: Quarterly

CDL: Clandestine Drug Labs
A listing of drug lab locations. Listing of a location in this database does not indicate that any illegal drug lab materials were or were not present there, and does not constitute a determination that the location either requires or does not require additional cleanup work.

Date of Government Version: 12/31/2019
Date Data Arrived at EDR: 01/20/2021
Date Made Active in Reports: 04/08/2021
Number of Days to Update: 78

Source: Department of Toxic Substances Control
Telephone: 916-255-6504
Last EDR Contact: 01/13/2022
Next Scheduled EDR Contact: 04/18/2022
Data Release Frequency: Varies

TOXIC PITS: Toxic Pits Cleanup Act Sites
Toxic PITS Cleanup Act Sites. TOXIC PITS identifies sites suspected of containing hazardous substances where cleanup has not yet been completed.

Date of Government Version: 07/01/1995
Date Data Arrived at EDR: 08/30/1995
Date Made Active in Reports: 09/26/1995
Number of Days to Update: 27

Source: State Water Resources Control Board
Telephone: 916-227-4364
Last EDR Contact: 01/26/2009
Next Scheduled EDR Contact: 04/27/2009
Data Release Frequency: No Update Planned

CERS HAZ WASTE: CERS HAZ WASTE

List of sites in the California Environmental Protection Agency (CalEPA) Regulated Site Portal which fall under the Hazardous Chemical Management, Hazardous Waste Onsite Treatment, Household Hazardous Waste Collection, Hazardous Waste Generator, and RCRA LQ HW Generator programs.

Date of Government Version: 10/18/2021
Date Data Arrived at EDR: 10/19/2021
Date Made Active in Reports: 01/12/2022
Number of Days to Update: 85

Source: CalEPA
Telephone: 916-323-2514
Last EDR Contact: 01/19/2022
Next Scheduled EDR Contact: 05/02/2022
Data Release Frequency: Quarterly

US CDL: Clandestine Drug Labs

A listing of clandestine drug lab locations. The U.S. Department of Justice ("the Department") provides this web site as a public service. It contains addresses of some locations where law enforcement agencies reported they found chemicals or other items that indicated the presence of either clandestine drug laboratories or dumpsites. In most cases, the source of the entries is not the Department, and the Department has not verified the entry and does not guarantee its accuracy. Members of the public must verify the accuracy of all entries by, for example, contacting local law enforcement and local health departments.

Date of Government Version: 11/16/2021
Date Data Arrived at EDR: 11/18/2021
Date Made Active in Reports: 02/08/2022
Number of Days to Update: 82

Source: Drug Enforcement Administration
Telephone: 202-307-1000
Last EDR Contact: 11/16/2021
Next Scheduled EDR Contact: 03/07/2022
Data Release Frequency: Quarterly

AQUEOUS FOAM: Former Fire Training Facility Assessments Listing

Airports shown on this list are those believed to use Aqueous Film Forming Foam (AFFF), and certified by the Federal Aviation Administration (FAA) under Title 14, Code of Federal Regulations (CFR), Part 139 (14 CFR Part 139). This list was created by SWRCB using information available from the FAA. Location points shown are from the latitude and longitude listed on the FAA airport master record.

Date of Government Version: 12/01/2019
Date Data Arrived at EDR: 08/19/2021
Date Made Active in Reports: 10/28/2021
Number of Days to Update: 70

Source: State Water Resources Control Board
Telephone: 916-341-5455
Last EDR Contact: 12/10/2021
Next Scheduled EDR Contact: 03/21/2022
Data Release Frequency: Varies

PFAS: PFAS Contamination Site Location Listing

A listing of PFAS contaminated sites included in the GeoTracker database.

Date of Government Version: 09/07/2021
Date Data Arrived at EDR: 09/08/2021
Date Made Active in Reports: 12/01/2021
Number of Days to Update: 84

Source: State Water Resources Control Board
Telephone: 866-480-1028
Last EDR Contact: 12/07/2021
Next Scheduled EDR Contact: 03/21/2022
Data Release Frequency: Varies

Local Lists of Registered Storage Tanks

SWEEPS UST: SWEEPS UST Listing

Statewide Environmental Evaluation and Planning System. This underground storage tank listing was updated and maintained by a company contacted by the SWRCB in the early 1990's. The listing is no longer updated or maintained. The local agency is the contact for more information on a site on the SWEEPS list.

Date of Government Version: 06/01/1994
Date Data Arrived at EDR: 07/07/2005
Date Made Active in Reports: 08/11/2005
Number of Days to Update: 35

Source: State Water Resources Control Board
Telephone: N/A
Last EDR Contact: 06/03/2005
Next Scheduled EDR Contact: N/A
Data Release Frequency: No Update Planned

HIST UST: Hazardous Substance Storage Container Database
The Hazardous Substance Storage Container Database is a historical listing of UST sites. Refer to local/county source for current data.

Date of Government Version: 10/15/1990
Date Data Arrived at EDR: 01/25/1991
Date Made Active in Reports: 02/12/1991
Number of Days to Update: 18

Source: State Water Resources Control Board
Telephone: 916-341-5851
Last EDR Contact: 07/26/2001
Next Scheduled EDR Contact: N/A
Data Release Frequency: No Update Planned

SAN FRANCISCO AST: Aboveground Storage Tank Site Listing
Aboveground storage tank sites

Date of Government Version: 11/04/2021
Date Data Arrived at EDR: 11/05/2021
Date Made Active in Reports: 01/24/2022
Number of Days to Update: 80

Source: San Francisco County Department of Public Health
Telephone: 415-252-3896
Last EDR Contact: 01/28/2022
Next Scheduled EDR Contact: 05/16/2022
Data Release Frequency: Varies

CA FID UST: Facility Inventory Database
The Facility Inventory Database (FID) contains a historical listing of active and inactive underground storage tank locations from the State Water Resource Control Board. Refer to local/county source for current data.

Date of Government Version: 10/31/1994
Date Data Arrived at EDR: 09/05/1995
Date Made Active in Reports: 09/29/1995
Number of Days to Update: 24

Source: California Environmental Protection Agency
Telephone: 916-341-5851
Last EDR Contact: 12/28/1998
Next Scheduled EDR Contact: N/A
Data Release Frequency: No Update Planned

CERS TANKS: California Environmental Reporting System (CERS) Tanks
List of sites in the California Environmental Protection Agency (CalEPA) Regulated Site Portal which fall under the Aboveground Petroleum Storage and Underground Storage Tank regulatory programs.

Date of Government Version: 10/18/2021
Date Data Arrived at EDR: 10/19/2021
Date Made Active in Reports: 01/12/2022
Number of Days to Update: 85

Source: California Environmental Protection Agency
Telephone: 916-323-2514
Last EDR Contact: 01/19/2022
Next Scheduled EDR Contact: 05/02/2022
Data Release Frequency: Quarterly

Local Land Records

LIENS: Environmental Liens Listing
A listing of property locations with environmental liens for California where DTSC is a lien holder.

Date of Government Version: 08/25/2021
Date Data Arrived at EDR: 09/03/2021
Date Made Active in Reports: 11/22/2021
Number of Days to Update: 80

Source: Department of Toxic Substances Control
Telephone: 916-323-3400
Last EDR Contact: 11/22/2021
Next Scheduled EDR Contact: 03/14/2022
Data Release Frequency: Varies

LIENS 2: CERCLA Lien Information
A Federal CERCLA ('Superfund') lien can exist by operation of law at any site or property at which EPA has spent Superfund monies. These monies are spent to investigate and address releases and threatened releases of contamination. CERCLIS provides information as to the identity of these sites and properties.

Date of Government Version: 10/20/2021
Date Data Arrived at EDR: 11/05/2021
Date Made Active in Reports: 11/29/2021
Number of Days to Update: 24

Source: Environmental Protection Agency
Telephone: 202-564-6023
Last EDR Contact: 02/03/2022
Next Scheduled EDR Contact: 04/11/2022
Data Release Frequency: Semi-Annually

DEED: Deed Restriction Listing

Site Mitigation and Brownfields Reuse Program Facility Sites with Deed Restrictions & Hazardous Waste Management Program Facility Sites with Deed / Land Use Restriction. The DTSC Site Mitigation and Brownfields Reuse Program (SMBRP) list includes sites cleaned up under the program's oversight and generally does not include current or former hazardous waste facilities that required a hazardous waste facility permit. The list represents deed restrictions that are active. Some sites have multiple deed restrictions. The DTSC Hazardous Waste Management Program (HWMP) has developed a list of current or former hazardous waste facilities that have a recorded land use restriction at the local county recorder's office. The land use restrictions on this list were required by the DTSC HWMP as a result of the presence of hazardous substances that remain on site after the facility (or part of the facility) has been closed or cleaned up. The types of land use restriction include deed notice, deed restriction, or a land use restriction that binds current and future owners.

Date of Government Version: 11/30/2021
Date Data Arrived at EDR: 11/30/2021
Date Made Active in Reports: 02/16/2022
Number of Days to Update: 78

Source: DTSC and SWRCB
Telephone: 916-323-3400
Last EDR Contact: 11/30/2021
Next Scheduled EDR Contact: 03/14/2022
Data Release Frequency: Semi-Annually

Records of Emergency Release Reports

HMIRS: Hazardous Materials Information Reporting System

Hazardous Materials Incident Report System. HMIRS contains hazardous material spill incidents reported to DOT.

Date of Government Version: 09/12/2021
Date Data Arrived at EDR: 09/13/2021
Date Made Active in Reports: 09/28/2021
Number of Days to Update: 15

Source: U.S. Department of Transportation
Telephone: 202-366-4555
Last EDR Contact: 12/16/2021
Next Scheduled EDR Contact: 04/04/2022
Data Release Frequency: Quarterly

CHMIRS: California Hazardous Material Incident Report System

California Hazardous Material Incident Reporting System. CHMIRS contains information on reported hazardous material incidents (accidental releases or spills).

Date of Government Version: 09/30/2021
Date Data Arrived at EDR: 10/19/2021
Date Made Active in Reports: 01/12/2022
Number of Days to Update: 85

Source: Office of Emergency Services
Telephone: 916-845-8400
Last EDR Contact: 01/19/2022
Next Scheduled EDR Contact: 05/02/2022
Data Release Frequency: Semi-Annually

LDS: Land Disposal Sites Listing (GEOTRACKER)

Land Disposal sites (Landfills) included in GeoTracker. GeoTracker is the Water Boards data management system for sites that impact, or have the potential to impact, water quality in California, with emphasis on groundwater.

Date of Government Version: 09/07/2021
Date Data Arrived at EDR: 09/07/2021
Date Made Active in Reports: 11/29/2021
Number of Days to Update: 83

Source: State Water Qualilty Control Board
Telephone: 866-480-1028
Last EDR Contact: 12/07/2021
Next Scheduled EDR Contact: 03/21/2022
Data Release Frequency: Quarterly

MCS: Military Cleanup Sites Listing (GEOTRACKER)

Military sites (consisting of: Military UST sites; Military Privatized sites; and Military Cleanup sites [formerly known as DoD non UST]) included in GeoTracker. GeoTracker is the Water Boards data management system for sites that impact, or have the potential to impact, water quality in California, with emphasis on groundwater.

Date of Government Version: 09/07/2021
Date Data Arrived at EDR: 09/07/2021
Date Made Active in Reports: 11/29/2021
Number of Days to Update: 83

Source: State Water Resources Control Board
Telephone: 866-480-1028
Last EDR Contact: 12/07/2021
Next Scheduled EDR Contact: 03/21/2022
Data Release Frequency: Quarterly

SPILLS 90: SPILLS90 data from FirstSearch

Spills 90 includes those spill and release records available exclusively from FirstSearch databases. Typically, they may include chemical, oil and/or hazardous substance spills recorded after 1990. Duplicate records that are already included in EDR incident and release records are not included in Spills 90.

Date of Government Version: 06/06/2012
Date Data Arrived at EDR: 01/03/2013
Date Made Active in Reports: 02/22/2013
Number of Days to Update: 50

Source: FirstSearch
Telephone: N/A
Last EDR Contact: 01/03/2013
Next Scheduled EDR Contact: N/A
Data Release Frequency: No Update Planned

Other Ascertainable Records

RCRA NonGen / NLR: RCRA - Non Generators / No Longer Regulated

RCRAInfo is EPA's comprehensive information system, providing access to data supporting the Resource Conservation and Recovery Act (RCRA) of 1976 and the Hazardous and Solid Waste Amendments (HSWA) of 1984. The database includes selective information on sites which generate, transport, store, treat and/or dispose of hazardous waste as defined by the Resource Conservation and Recovery Act (RCRA). Non-Generators do not presently generate hazardous waste.

Date of Government Version: 09/13/2021
Date Data Arrived at EDR: 09/15/2021
Date Made Active in Reports: 10/12/2021
Number of Days to Update: 27

Source: Environmental Protection Agency
Telephone: (415) 495-8895
Last EDR Contact: 12/17/2021
Next Scheduled EDR Contact: 04/04/2022
Data Release Frequency: Quarterly

FUDS: Formerly Used Defense Sites

The listing includes locations of Formerly Used Defense Sites properties where the US Army Corps of Engineers is actively working or will take necessary cleanup actions.

Date of Government Version: 10/26/2021
Date Data Arrived at EDR: 11/16/2021
Date Made Active in Reports: 02/08/2022
Number of Days to Update: 84

Source: U.S. Army Corps of Engineers
Telephone: 202-528-4285
Last EDR Contact: 02/15/2022
Next Scheduled EDR Contact: 05/30/2022
Data Release Frequency: Varies

DOD: Department of Defense Sites

This data set consists of federally owned or administered lands, administered by the Department of Defense, that have any area equal to or greater than 640 acres of the United States, Puerto Rico, and the U.S. Virgin Islands.

Date of Government Version: 12/31/2005
Date Data Arrived at EDR: 11/10/2006
Date Made Active in Reports: 01/11/2007
Number of Days to Update: 62

Source: USGS
Telephone: 888-275-8747
Last EDR Contact: 01/14/2022
Next Scheduled EDR Contact: 04/25/2022
Data Release Frequency: Semi-Annually

FEDLAND: Federal and Indian Lands

Federally and Indian administrated lands of the United States. Lands included are administrated by: Army Corps of Engineers, Bureau of Reclamation, National Wild and Scenic River, National Wildlife Refuge, Public Domain Land, Wilderness, Wilderness Study Area, Wildlife Management Area, Bureau of Indian Affairs, Bureau of Land Management, Department of Justice, Forest Service, Fish and Wildlife Service, National Park Service.

Date of Government Version: 04/02/2018
Date Data Arrived at EDR: 04/11/2018
Date Made Active in Reports: 11/06/2019
Number of Days to Update: 574

Source: U.S. Geological Survey
Telephone: 888-275-8747
Last EDR Contact: 01/07/2022
Next Scheduled EDR Contact: 04/18/2022
Data Release Frequency: N/A

SCRD DRYCLEANERS: State Coalition for Remediation of Drycleaners Listing

The State Coalition for Remediation of Drycleaners was established in 1998, with support from the U.S. EPA Office of Superfund Remediation and Technology Innovation. It is comprised of representatives of states with established drycleaner remediation programs. Currently the member states are Alabama, Connecticut, Florida, Illinois, Kansas, Minnesota, Missouri, North Carolina, Oregon, South Carolina, Tennessee, Texas, and Wisconsin.

Date of Government Version: 01/01/2017
Date Data Arrived at EDR: 02/03/2017
Date Made Active in Reports: 04/07/2017
Number of Days to Update: 63

Source: Environmental Protection Agency
Telephone: 615-532-8599
Last EDR Contact: 02/08/2022
Next Scheduled EDR Contact: 05/23/2022
Data Release Frequency: Varies

US FIN ASSUR: Financial Assurance Information

All owners and operators of facilities that treat, store, or dispose of hazardous waste are required to provide proof that they will have sufficient funds to pay for the clean up, closure, and post-closure care of their facilities.

Date of Government Version: 09/13/2021
Date Data Arrived at EDR: 09/15/2021
Date Made Active in Reports: 09/28/2021
Number of Days to Update: 13

Source: Environmental Protection Agency
Telephone: 202-566-1917
Last EDR Contact: 12/17/2021
Next Scheduled EDR Contact: 04/04/2022
Data Release Frequency: Quarterly

EPA WATCH LIST: EPA WATCH LIST

EPA maintains a "Watch List" to facilitate dialogue between EPA, state and local environmental agencies on enforcement matters relating to facilities with alleged violations identified as either significant or high priority. Being on the Watch List does not mean that the facility has actually violated the law only that an investigation by EPA or a state or local environmental agency has led those organizations to allege that an unproven violation has in fact occurred. Being on the Watch List does not represent a higher level of concern regarding the alleged violations that were detected, but instead indicates cases requiring additional dialogue between EPA, state and local agencies - primarily because of the length of time the alleged violation has gone unaddressed or unresolved.

Date of Government Version: 08/30/2013
Date Data Arrived at EDR: 03/21/2014
Date Made Active in Reports: 06/17/2014
Number of Days to Update: 88

Source: Environmental Protection Agency
Telephone: 617-520-3000
Last EDR Contact: 02/01/2022
Next Scheduled EDR Contact: 05/16/2022
Data Release Frequency: Quarterly

2020 COR ACTION: 2020 Corrective Action Program List

The EPA has set ambitious goals for the RCRA Corrective Action program by creating the 2020 Corrective Action Universe. This RCRA cleanup baseline includes facilities expected to need corrective action. The 2020 universe contains a wide variety of sites. Some properties are heavily contaminated while others were contaminated but have since been cleaned up. Still others have not been fully investigated yet, and may require little or no remediation. Inclusion in the 2020 Universe does not necessarily imply failure on the part of a facility to meet its RCRA obligations.

Date of Government Version: 09/30/2017
Date Data Arrived at EDR: 05/08/2018
Date Made Active in Reports: 07/20/2018
Number of Days to Update: 73

Source: Environmental Protection Agency
Telephone: 703-308-4044
Last EDR Contact: 02/03/2022
Next Scheduled EDR Contact: 05/16/2022
Data Release Frequency: Varies

TSCA: Toxic Substances Control Act

Toxic Substances Control Act. TSCA identifies manufacturers and importers of chemical substances included on the TSCA Chemical Substance Inventory list. It includes data on the production volume of these substances by plant site.

Date of Government Version: 12/31/2016
Date Data Arrived at EDR: 06/17/2020
Date Made Active in Reports: 09/10/2020
Number of Days to Update: 85

Source: EPA
Telephone: 202-260-5521
Last EDR Contact: 12/17/2021
Next Scheduled EDR Contact: 03/28/2022
Data Release Frequency: Every 4 Years

TRIS: Toxic Chemical Release Inventory System

Toxic Release Inventory System. TRIS identifies facilities which release toxic chemicals to the air, water and land in reportable quantities under SARA Title III Section 313.

Date of Government Version: 12/31/2018
Date Data Arrived at EDR: 08/14/2020
Date Made Active in Reports: 11/04/2020
Number of Days to Update: 82

Source: EPA
Telephone: 202-566-0250
Last EDR Contact: 11/16/2021
Next Scheduled EDR Contact: 02/28/2022
Data Release Frequency: Annually

SSTS: Section 7 Tracking Systems

Section 7 of the Federal Insecticide, Fungicide and Rodenticide Act, as amended (92 Stat. 829) requires all registered pesticide-producing establishments to submit a report to the Environmental Protection Agency by March 1st each year. Each establishment must report the types and amounts of pesticides, active ingredients and devices being produced, and those having been produced and sold or distributed in the past year.

Date of Government Version: 10/18/2021
Date Data Arrived at EDR: 10/20/2021
Date Made Active in Reports: 01/10/2022
Number of Days to Update: 82

Source: EPA
Telephone: 202-564-4203
Last EDR Contact: 01/19/2022
Next Scheduled EDR Contact: 05/02/2022
Data Release Frequency: Annually

ROD: Records Of Decision

Record of Decision. ROD documents mandate a permanent remedy at an NPL (Superfund) site containing technical and health information to aid in the cleanup.

Date of Government Version: 10/20/2021
Date Data Arrived at EDR: 11/05/2021
Date Made Active in Reports: 11/29/2021
Number of Days to Update: 24

Source: EPA
Telephone: 703-416-0223
Last EDR Contact: 02/03/2022
Next Scheduled EDR Contact: 03/14/2022
Data Release Frequency: Annually

RMP: Risk Management Plans

When Congress passed the Clean Air Act Amendments of 1990, it required EPA to publish regulations and guidance for chemical accident prevention at facilities using extremely hazardous substances. The Risk Management Program Rule (RMP Rule) was written to implement Section 112(r) of these amendments. The rule, which built upon existing industry codes and standards, requires companies of all sizes that use certain flammable and toxic substances to develop a Risk Management Program, which includes a(n): Hazard assessment that details the potential effects of an accidental release, an accident history of the last five years, and an evaluation of worst-case and alternative accidental releases; Prevention program that includes safety precautions and maintenance, monitoring, and employee training measures; and Emergency response program that spells out emergency health care, employee training measures and procedures for informing the public and response agencies (e.g the fire department) should an accident occur.

Date of Government Version: 10/20/2021
Date Data Arrived at EDR: 11/05/2021
Date Made Active in Reports: 11/12/2021
Number of Days to Update: 7

Source: Environmental Protection Agency
Telephone: 202-564-8600
Last EDR Contact: 01/18/2022
Next Scheduled EDR Contact: 05/02/2022
Data Release Frequency: Varies

RAATS: RCRA Administrative Action Tracking System

RCRA Administration Action Tracking System. RAATS contains records based on enforcement actions issued under RCRA pertaining to major violators and includes administrative and civil actions brought by the EPA. For administration actions after September 30, 1995, data entry in the RAATS database was discontinued. EPA will retain a copy of the database for historical records. It was necessary to terminate RAATS because a decrease in agency resources made it impossible to continue to update the information contained in the database.

Date of Government Version: 04/17/1995
Date Data Arrived at EDR: 07/03/1995
Date Made Active in Reports: 08/07/1995
Number of Days to Update: 35

Source: EPA
Telephone: 202-564-4104
Last EDR Contact: 06/02/2008
Next Scheduled EDR Contact: 09/01/2008
Data Release Frequency: No Update Planned

PRP: Potentially Responsible Parties
A listing of verified Potentially Responsible Parties

Date of Government Version: 10/20/2021
Date Data Arrived at EDR: 11/05/2021
Date Made Active in Reports: 12/15/2021
Number of Days to Update: 40

Source: EPA
Telephone: 202-564-6023
Last EDR Contact: 02/03/2022
Next Scheduled EDR Contact: 05/16/2022
Data Release Frequency: Quarterly

PADS: PCB Activity Database System
PCB Activity Database. PADS Identifies generators, transporters, commercial storers and/or brokers and disposers of PCB's who are required to notify the EPA of such activities.

Date of Government Version: 11/19/2020
Date Data Arrived at EDR: 01/08/2021
Date Made Active in Reports: 03/22/2021
Number of Days to Update: 73

Source: EPA
Telephone: 202-566-0500
Last EDR Contact: 01/07/2022
Next Scheduled EDR Contact: 04/18/2022
Data Release Frequency: Annually

ICIS: Integrated Compliance Information System
The Integrated Compliance Information System (ICIS) supports the information needs of the national enforcement and compliance program as well as the unique needs of the National Pollutant Discharge Elimination System (NPDES) program.

Date of Government Version: 11/18/2016
Date Data Arrived at EDR: 11/23/2016
Date Made Active in Reports: 02/10/2017
Number of Days to Update: 79

Source: Environmental Protection Agency
Telephone: 202-564-2501
Last EDR Contact: 12/29/2021
Next Scheduled EDR Contact: 04/18/2022
Data Release Frequency: Quarterly

FTTS: FIFRA/ TSCA Tracking System - FIFRA (Federal Insecticide, Fungicide, & Rodenticide Act)/TSCA (Toxic Substances Control Act)
FTTS tracks administrative cases and pesticide enforcement actions and compliance activities related to FIFRA, TSCA and EPCRA (Emergency Planning and Community Right-to-Know Act). To maintain currency, EDR contacts the Agency on a quarterly basis.

Date of Government Version: 04/09/2009
Date Data Arrived at EDR: 04/16/2009
Date Made Active in Reports: 05/11/2009
Number of Days to Update: 25

Source: EPA/Office of Prevention, Pesticides and Toxic Substances
Telephone: 202-566-1667
Last EDR Contact: 08/18/2017
Next Scheduled EDR Contact: 12/04/2017
Data Release Frequency: No Update Planned

FTTS INSP: FIFRA/ TSCA Tracking System - FIFRA (Federal Insecticide, Fungicide, & Rodenticide Act)/TSCA (Toxic Substances Control Act)
A listing of FIFRA/TSCA Tracking System (FTTS) inspections and enforcements.

Date of Government Version: 04/09/2009
Date Data Arrived at EDR: 04/16/2009
Date Made Active in Reports: 05/11/2009
Number of Days to Update: 25

Source: EPA
Telephone: 202-566-1667
Last EDR Contact: 08/18/2017
Next Scheduled EDR Contact: 12/04/2017
Data Release Frequency: No Update Planned

MLTS: Material Licensing Tracking System
MLTS is maintained by the Nuclear Regulatory Commission and contains a list of approximately 8,100 sites which possess or use radioactive materials and which are subject to NRC licensing requirements. To maintain currency, EDR contacts the Agency on a quarterly basis.

Date of Government Version: 07/29/2021
Date Data Arrived at EDR: 08/24/2021
Date Made Active in Reports: 11/19/2021
Number of Days to Update: 87

Source: Nuclear Regulatory Commission
Telephone: 301-415-7169
Last EDR Contact: 01/18/2022
Next Scheduled EDR Contact: 05/02/2022
Data Release Frequency: Quarterly

COAL ASH DOE: Steam-Electric Plant Operation Data
A listing of power plants that store ash in surface ponds.

Date of Government Version: 12/31/2019
Date Data Arrived at EDR: 12/01/2020
Date Made Active in Reports: 02/09/2021
Number of Days to Update: 70

Source: Department of Energy
Telephone: 202-586-8719
Last EDR Contact: 11/30/2021
Next Scheduled EDR Contact: 03/14/2022
Data Release Frequency: Varies

COAL ASH EPA: Coal Combustion Residues Surface Impoundments List
A listing of coal combustion residues surface impoundments with high hazard potential ratings.

Date of Government Version: 01/12/2017
Date Data Arrived at EDR: 03/05/2019
Date Made Active in Reports: 11/11/2019
Number of Days to Update: 251

Source: Environmental Protection Agency
Telephone: N/A
Last EDR Contact: 12/02/2021
Next Scheduled EDR Contact: 03/14/2022
Data Release Frequency: Varies

PCB TRANSFORMER: PCB Transformer Registration Database
The database of PCB transformer registrations that includes all PCB registration submittals.

Date of Government Version: 09/13/2019
Date Data Arrived at EDR: 11/06/2019
Date Made Active in Reports: 02/10/2020
Number of Days to Update: 96

Source: Environmental Protection Agency
Telephone: 202-566-0517
Last EDR Contact: 02/04/2022
Next Scheduled EDR Contact: 05/16/2022
Data Release Frequency: Varies

RADINFO: Radiation Information Database
The Radiation Information Database (RADINFO) contains information about facilities that are regulated by U.S. Environmental Protection Agency (EPA) regulations for radiation and radioactivity.

Date of Government Version: 07/01/2019
Date Data Arrived at EDR: 07/01/2019
Date Made Active in Reports: 09/23/2019
Number of Days to Update: 84

Source: Environmental Protection Agency
Telephone: 202-343-9775
Last EDR Contact: 12/27/2021
Next Scheduled EDR Contact: 04/11/2022
Data Release Frequency: Quarterly

HIST FTTS: FIFRA/TSCA Tracking System Administrative Case Listing
A complete administrative case listing from the FIFRA/TSCA Tracking System (FTTS) for all ten EPA regions. The information was obtained from the National Compliance Database (NCDB). NCDB supports the implementation of FIFRA (Federal Insecticide, Fungicide, and Rodenticide Act) and TSCA (Toxic Substances Control Act). Some EPA regions are now closing out records. Because of that, and the fact that some EPA regions are not providing EPA Headquarters with updated records, it was decided to create a HIST FTTS database. It included records that may not be included in the newer FTTS database updates. This database is no longer updated.

Date of Government Version: 10/19/2006
Date Data Arrived at EDR: 03/01/2007
Date Made Active in Reports: 04/10/2007
Number of Days to Update: 40

Source: Environmental Protection Agency
Telephone: 202-564-2501
Last EDR Contact: 12/17/2007
Next Scheduled EDR Contact: 03/17/2008
Data Release Frequency: No Update Planned

HIST FTTS INSP: FIFRA/TSCA Tracking System Inspection & Enforcement Case Listing
A complete inspection and enforcement case listing from the FIFRA/TSCA Tracking System (FTTS) for all ten EPA regions. The information was obtained from the National Compliance Database (NCDB). NCDB supports the implementation of FIFRA (Federal Insecticide, Fungicide, and Rodenticide Act) and TSCA (Toxic Substances Control Act). Some EPA regions are now closing out records. Because of that, and the fact that some EPA regions are not providing EPA Headquarters with updated records, it was decided to create a HIST FTTS database. It included records that may not be included in the newer FTTS database updates. This database is no longer updated.

Date of Government Version: 10/19/2006
Date Data Arrived at EDR: 03/01/2007
Date Made Active in Reports: 04/10/2007
Number of Days to Update: 40

Source: Environmental Protection Agency
Telephone: 202-564-2501
Last EDR Contact: 12/17/2008
Next Scheduled EDR Contact: 03/17/2008
Data Release Frequency: No Update Planned

DOT OPS: Incident and Accident Data

Department of Transporation, Office of Pipeline Safety Incident and Accident data.

Date of Government Version: 01/02/2020
Date Data Arrived at EDR: 01/28/2020
Date Made Active in Reports: 04/17/2020
Number of Days to Update: 80

Source: Department of Transporation, Office of Pipeline Safety
Telephone: 202-366-4595
Last EDR Contact: 01/24/2022
Next Scheduled EDR Contact: 05/08/2022
Data Release Frequency: Quarterly

CONSENT: Superfund (CERCLA) Consent Decrees

Major legal settlements that establish responsibility and standards for cleanup at NPL (Superfund) sites. Released periodically by United States District Courts after settlement by parties to litigation matters.

Date of Government Version: 09/30/2021
Date Data Arrived at EDR: 10/13/2021
Date Made Active in Reports: 01/10/2022
Number of Days to Update: 89

Source: Department of Justice, Consent Decree Library
Telephone: Varies
Last EDR Contact: 01/03/2022
Next Scheduled EDR Contact: 04/18/2022
Data Release Frequency: Varies

BRS: Biennial Reporting System

The Biennial Reporting System is a national system administered by the EPA that collects data on the generation and management of hazardous waste. BRS captures detailed data from two groups: Large Quantity Generators (LQG) and Treatment, Storage, and Disposal Facilities.

Date of Government Version: 12/31/2019
Date Data Arrived at EDR: 09/15/2021
Date Made Active in Reports: 12/14/2021
Number of Days to Update: 90

Source: EPA/NTIS
Telephone: 800-424-9346
Last EDR Contact: 12/17/2021
Next Scheduled EDR Contact: 04/04/2022
Data Release Frequency: Biennially

INDIAN RESERV: Indian Reservations

This map layer portrays Indian administered lands of the United States that have any area equal to or greater than 640 acres.

Date of Government Version: 12/31/2014
Date Data Arrived at EDR: 07/14/2015
Date Made Active in Reports: 01/10/2017
Number of Days to Update: 546

Source: USGS
Telephone: 202-208-3710
Last EDR Contact: 01/04/2022
Next Scheduled EDR Contact: 04/18/2022
Data Release Frequency: Semi-Annually

FUSRAP: Formerly Utilized Sites Remedial Action Program

DOE established the Formerly Utilized Sites Remedial Action Program (FUSRAP) in 1974 to remediate sites where radioactive contamination remained from Manhattan Project and early U.S. Atomic Energy Commission (AEC) operations.

Date of Government Version: 07/26/2021
Date Data Arrived at EDR: 07/27/2021
Date Made Active in Reports: 10/22/2021
Number of Days to Update: 87

Source: Department of Energy
Telephone: 202-586-3559
Last EDR Contact: 01/31/2022
Next Scheduled EDR Contact: 05/16/2022
Data Release Frequency: Varies

UMTRA: Uranium Mill Tailings Sites

Uranium ore was mined by private companies for federal government use in national defense programs. When the mills shut down, large piles of the sand-like material (mill tailings) remain after uranium has been extracted from the ore. Levels of human exposure to radioactive materials from the piles are low; however, in some cases tailings were used as construction materials before the potential health hazards of the tailings were recognized.

Date of Government Version: 08/30/2019
Date Data Arrived at EDR: 11/15/2019
Date Made Active in Reports: 01/28/2020
Number of Days to Update: 74

Source: Department of Energy
Telephone: 505-845-0011
Last EDR Contact: 02/17/2022
Next Scheduled EDR Contact: 05/30/2022
Data Release Frequency: Varies

LEAD SMELTER 1: Lead Smelter Sites
A listing of former lead smelter site locations.

Date of Government Version: 10/20/2021
Date Data Arrived at EDR: 11/05/2021
Date Made Active in Reports: 11/29/2021
Number of Days to Update: 24

Source: Environmental Protection Agency
Telephone: 703-603-8787
Last EDR Contact: 05/03/2022
Next Scheduled EDR Contact: 04/11/2022
Data Release Frequency: Varies

LEAD SMELTER 2: Lead Smelter Sites
A list of several hundred sites in the U.S. where secondary lead smelting was done from 1931and 1964. These sites may pose a threat to public health through ingestion or inhalation of contaminated soil or dust

Date of Government Version: 04/05/2001
Date Data Arrived at EDR: 10/27/2010
Date Made Active in Reports: 12/02/2010
Number of Days to Update: 36

Source: American Journal of Public Health
Telephone: 703-305-6451
Last EDR Contact: 12/02/2009
Next Scheduled EDR Contact: N/A
Data Release Frequency: No Update Planned

US AIRS (AFS): Aerometric Information Retrieval System Facility Subsystem (AFS)
The database is a sub-system of Aerometric Information Retrieval System (AIRS). AFS contains compliance data on air pollution point sources regulated by the U.S. EPA and/or state and local air regulatory agencies. This information comes from source reports by various stationary sources of air pollution, such as electric power plants, steel mills, factories, and universities, and provides information about the air pollutants they produce. Action, air program, air program pollutant, and general level plant data. It is used to track emissions and compliance data from industrial plants.

Date of Government Version: 10/12/2016
Date Data Arrived at EDR: 10/26/2016
Date Made Active in Reports: 02/03/2017
Number of Days to Update: 100

Source: EPA
Telephone: 202-564-2496
Last EDR Contact: 09/26/2017
Next Scheduled EDR Contact: 01/08/2018
Data Release Frequency: Annually

US AIRS MINOR: Air Facility System Data
A listing of minor source facilities.

Date of Government Version: 10/12/2016
Date Data Arrived at EDR: 10/26/2016
Date Made Active in Reports: 02/03/2017
Number of Days to Update: 100

Source: EPA
Telephone: 202-564-2496
Last EDR Contact: 09/26/2017
Next Scheduled EDR Contact: 01/08/2018
Data Release Frequency: Annually

US MINES: Mines Master Index File
Contains all mine identification numbers issued for mines active or opened since 1971. The data also includes violation information.

Date of Government Version: 11/02/2021
Date Data Arrived at EDR: 11/22/2021
Date Made Active in Reports: 02/14/2022
Number of Days to Update: 84

Source: Department of Labor, Mine Safety and Health Administration
Telephone: 303-231-5959
Last EDR Contact: 11/22/2021
Next Scheduled EDR Contact: 03/07/2022
Data Release Frequency: Semi-Annually

MINES VIOLATIONS: MSHA Violation Assessment Data
Mines violation and assessment information. Department of Labor, Mine Safety & Health Administration.

Date of Government Version: 06/30/2021
Date Data Arrived at EDR: 07/01/2021
Date Made Active in Reports: 09/28/2021
Number of Days to Update: 89

Source: DOL, Mine Safety & Health Admi
Telephone: 202-693-9424
Last EDR Contact: 12/20/2021
Next Scheduled EDR Contact: 03/14/2022
Data Release Frequency: Quarterly

US MINES 2: Ferrous and Nonferrous Metal Mines Database Listing

This map layer includes ferrous (ferrous metal mines are facilities that extract ferrous metals, such as iron ore or molybdenum) and nonferrous (Nonferrous metal mines are facilities that extract nonferrous metals, such as gold, silver, copper, zinc, and lead) metal mines in the United States.

Date of Government Version: 05/06/2020
Date Data Arrived at EDR: 05/27/2020
Date Made Active in Reports: 08/13/2020
Number of Days to Update: 78

Source: USGS
Telephone: 703-648-7709
Last EDR Contact: 11/22/2021
Next Scheduled EDR Contact: 03/07/2022
Data Release Frequency: Varies

US MINES 3: Active Mines & Mineral Plants Database Listing

Active Mines and Mineral Processing Plant operations for commodities monitored by the Minerals Information Team of the USGS.

Date of Government Version: 04/14/2011
Date Data Arrived at EDR: 06/08/2011
Date Made Active in Reports: 09/13/2011
Number of Days to Update: 97

Source: USGS
Telephone: 703-648-7709
Last EDR Contact: 11/22/2021
Next Scheduled EDR Contact: 03/07/2022
Data Release Frequency: Varies

ABANDONED MINES: Abandoned Mines

An inventory of land and water impacted by past mining (primarily coal mining) is maintained by OSMRE to provide information needed to implement the Surface Mining Control and Reclamation Act of 1977 (SMCRA). The inventory contains information on the location, type, and extent of AML impacts, as well as, information on the cost associated with the reclamation of those problems. The inventory is based upon field surveys by State, Tribal, and OSMRE program officials. It is dynamic to the extent that it is modified as new problems are identified and existing problems are reclaimed.

Date of Government Version: 09/14/2021
Date Data Arrived at EDR: 09/15/2021
Date Made Active in Reports: 12/15/2021
Number of Days to Update: 91

Source: Department of Interior
Telephone: 202-208-2609
Last EDR Contact: 12/14/2021
Next Scheduled EDR Contact: 03/21/2022
Data Release Frequency: Quarterly

FINDS: Facility Index System/Facility Registry System

Facility Index System. FINDS contains both facility information and 'pointers' to other sources that contain more detail. EDR includes the following FINDS databases in this report: PCS (Permit Compliance System), AIRS (Aerometric Information Retrieval System), DOCKET (Enforcement Docket used to manage and track information on civil judicial enforcement cases for all environmental statutes), FURS (Federal Underground Injection Control), C-DOCKET (Criminal Docket System used to track criminal enforcement actions for all environmental statutes), FFIS (Federal Facilities Information System), STATE (State Environmental Laws and Statutes), and PADS (PCB Activity Data System).

Date of Government Version: 05/05/2021
Date Data Arrived at EDR: 05/18/2021
Date Made Active in Reports: 08/17/2021
Number of Days to Update: 91

Source: EPA
Telephone: (415) 947-8000
Last EDR Contact: 11/22/2021
Next Scheduled EDR Contact: 03/14/2022
Data Release Frequency: Quarterly

ECHO: Enforcement & Compliance History Information

ECHO provides integrated compliance and enforcement information for about 800,000 regulated facilities nationwide.

Date of Government Version: 01/01/2022
Date Data Arrived at EDR: 01/04/2022
Date Made Active in Reports: 01/10/2022
Number of Days to Update: 6

Source: Environmental Protection Agency
Telephone: 202-564-2280
Last EDR Contact: 01/04/2022
Next Scheduled EDR Contact: 04/18/2022
Data Release Frequency: Quarterly

DOCKET HWC: Hazardous Waste Compliance Docket Listing
A complete list of the Federal Agency Hazardous Waste Compliance Docket Facilities.

Date of Government Version: 05/06/2021
Date Data Arrived at EDR: 05/21/2021
Date Made Active in Reports: 08/11/2021
Number of Days to Update: 82

Source: Environmental Protection Agency
Telephone: 202-564-0527
Last EDR Contact: 11/23/2021
Next Scheduled EDR Contact: 03/07/2022
Data Release Frequency: Varies

UXO: Unexploded Ordnance Sites
A listing of unexploded ordnance site locations

Date of Government Version: 12/31/2020
Date Data Arrived at EDR: 01/11/2022
Date Made Active in Reports: 02/14/2022
Number of Days to Update: 34

Source: Department of Defense
Telephone: 703-704-1564
Last EDR Contact: 01/11/2022
Next Scheduled EDR Contact: 04/25/2022
Data Release Frequency: Varies

FUELS PROGRAM: EPA Fuels Program Registered Listing
This listing includes facilities that are registered under the Part 80 (Code of Federal Regulations) EPA Fuels Programs. All companies now are required to submit new and updated registrations.

Date of Government Version: 11/15/2021
Date Data Arrived at EDR: 11/15/2021
Date Made Active in Reports: 02/01/2022
Number of Days to Update: 78

Source: EPA
Telephone: 800-385-6164
Last EDR Contact: 02/17/2022
Next Scheduled EDR Contact: 05/30/2022
Data Release Frequency: Quarterly

CA BOND EXP. PLAN: Bond Expenditure Plan
Department of Health Services developed a site-specific expenditure plan as the basis for an appropriation of Hazardous Substance Cleanup Bond Act funds. It is not updated.

Date of Government Version: 01/01/1989
Date Data Arrived at EDR: 07/27/1994
Date Made Active in Reports: 08/02/1994
Number of Days to Update: 6

Source: Department of Health Services
Telephone: 916-255-2118
Last EDR Contact: 05/31/1994
Next Scheduled EDR Contact: N/A
Data Release Frequency: No Update Planned

CORTESE: "Cortese" Hazardous Waste & Substances Sites List
The sites for the list are designated by the State Water Resource Control Board (LUST), the Integrated Waste Board (SWF/LS), and the Department of Toxic Substances Control (Cal-Sites).

Date of Government Version: 09/20/2021
Date Data Arrived at EDR: 09/21/2021
Date Made Active in Reports: 12/08/2021
Number of Days to Update: 78

Source: CAL EPA/Office of Emergency Information
Telephone: 916-323-3400
Last EDR Contact: 12/16/2021
Next Scheduled EDR Contact: 04/04/2022
Data Release Frequency: Quarterly

CUPA LIVERMORE-PLEASANTON: CUPA Facility Listing
list of facilities associated with the various CUPA programs in Livermore-Pleasanton

Date of Government Version: 05/01/2019
Date Data Arrived at EDR: 05/14/2019
Date Made Active in Reports: 07/17/2019
Number of Days to Update: 64

Source: Livermore-Pleasanton Fire Department
Telephone: 925-454-2361
Last EDR Contact: 02/08/2022
Next Scheduled EDR Contact: 05/23/2022
Data Release Frequency: Varies

DRYCLEANERS: Cleaner Facilities
A list of drycleaner related facilities that have EPA ID numbers. These are facilities with certain SIC codes: power laundries, family and commercial; garment pressing and cleaner's agents; linen supply; coin-operated laundries and cleaning; drycleaning plants, except rugs; carpet and upholster cleaning; industrial launderers; laundry and garment services.

Date of Government Version: 08/27/2021
Date Data Arrived at EDR: 09/01/2021
Date Made Active in Reports: 11/19/2021
Number of Days to Update: 79

Source: Department of Toxic Substance Control
Telephone: 916-327-4498
Last EDR Contact: 02/07/2022
Next Scheduled EDR Contact: 03/14/2022
Data Release Frequency: Annually

DRYCLEAN AVAQMD: Antelope Valley Air Quality Management District Drycleaner Listing
A listing of dry cleaners in the Antelope Valley Air Quality Management District.

Date of Government Version: 11/29/2021
Date Data Arrived at EDR: 11/29/2021
Date Made Active in Reports: 02/14/2022
Number of Days to Update: 77

Source: Antelope Valley Air Quality Management District
Telephone: 661-723-8070
Last EDR Contact: 11/23/2021
Next Scheduled EDR Contact: 03/14/2022
Data Release Frequency: Varies

DRYCLEAN SOUTH COAST: South Coast Air Quality Management District Drycleaner Listing
A listing of dry cleaners in the South Coast Air Quality Management District

Date of Government Version: 11/17/2021
Date Data Arrived at EDR: 11/18/2021
Date Made Active in Reports: 02/07/2022
Number of Days to Update: 81

Source: South Coast Air Quality Management District
Telephone: 909-396-3211
Last EDR Contact: 02/17/2022
Next Scheduled EDR Contact: 06/06/2022
Data Release Frequency: Varies

EMI: Emissions Inventory Data
Toxics and criteria pollutant emissions data collected by the ARB and local air pollution agencies.

Date of Government Version: 12/31/2019
Date Data Arrived at EDR: 06/10/2021
Date Made Active in Reports: 08/27/2021
Number of Days to Update: 78

Source: California Air Resources Board
Telephone: 916-322-2990
Last EDR Contact: 12/17/2021
Next Scheduled EDR Contact: 03/28/2022
Data Release Frequency: Varies

ENF: Enforcement Action Listing
A listing of Water Board Enforcement Actions. Formal is everything except Oral/Verbal Communication, Notice of Violation, Expedited Payment Letter, and Staff Enforcement Letter.

Date of Government Version: 11/10/2021
Date Data Arrived at EDR: 11/11/2021
Date Made Active in Reports: 02/03/2022
Number of Days to Update: 84

Source: State Water Resoruces Control Board
Telephone: 916-445-9379
Last EDR Contact: 02/11/2022
Next Scheduled EDR Contact: 05/02/2022
Data Release Frequency: Varies

Financial Assurance 1: Financial Assurance Information Listing
Financial Assurance information

Date of Government Version: 10/05/2021
Date Data Arrived at EDR: 10/06/2021
Date Made Active in Reports: 12/29/2021
Number of Days to Update: 84

Source: Department of Toxic Substances Control
Telephone: 916-255-3628
Last EDR Contact: 01/13/2022
Next Scheduled EDR Contact: 05/02/2022
Data Release Frequency: Varies

Financial Assurance 2: Financial Assurance Information Listing
A listing of financial assurance information for solid waste facilities. Financial assurance is intended to ensure that resources are available to pay for the cost of closure, post-closure care, and corrective measures if the owner or operator of a regulated facility is unable or unwilling to pay.

Date of Government Version: 11/18/2021
Date Data Arrived at EDR: 11/19/2021
Date Made Active in Reports: 02/07/2022
Number of Days to Update: 80

Source: California Integrated Waste Management Board
Telephone: 916-341-6066
Last EDR Contact: 02/17/2022
Next Scheduled EDR Contact: 05/23/2022
Data Release Frequency: Varies

HAZNET: Facility and Manifest Data

Facility and Manifest Data. The data is extracted from the copies of hazardous waste manifests received each year by the DTSC. The annual volume of manifests is typically 700,000 - 1,000,000 annually, representing approximately 350,000 - 500,000 shipments. Data are from the manifests submitted without correction, and therefore many contain some invalid values for data elements such as generator ID, TSD ID, waste category, and disposal method. This database begins with calendar year 1993.

Date of Government Version: 12/31/2019
Date Data Arrived at EDR: 04/15/2020
Date Made Active in Reports: 07/02/2020
Number of Days to Update: 78

Source: California Environmental Protection Agency
Telephone: 916-255-1136
Last EDR Contact: 01/07/2022
Next Scheduled EDR Contact: 04/18/2022
Data Release Frequency: Annually

ICE: ICE

Contains data pertaining to the Permitted Facilities with Inspections / Enforcements sites tracked in Envirostor.

Date of Government Version: 11/15/2021
Date Data Arrived at EDR: 11/15/2021
Date Made Active in Reports: 02/03/2022
Number of Days to Update: 80

Source: Department of Toxic Subsances Control
Telephone: 877-786-9427
Last EDR Contact: 02/15/2022
Next Scheduled EDR Contact: 05/30/2022
Data Release Frequency: Quarterly

HIST CORTESE: Hazardous Waste & Substance Site List

The sites for the list are designated by the State Water Resource Control Board [LUST], the Integrated Waste Board [SWF/LS], and the Department of Toxic Substances Control [CALSITES]. This listing is no longer updated by the state agency.

Date of Government Version: 04/01/2001
Date Data Arrived at EDR: 01/22/2009
Date Made Active in Reports: 04/08/2009
Number of Days to Update: 76

Source: Department of Toxic Substances Control
Telephone: 916-323-3400
Last EDR Contact: 01/22/2009
Next Scheduled EDR Contact: N/A
Data Release Frequency: No Update Planned

HWP: EnviroStor Permitted Facilities Listing

Detailed information on permitted hazardous waste facilities and corrective action ("cleanups") tracked in EnviroStor.

Date of Government Version: 11/15/2021
Date Data Arrived at EDR: 11/15/2021
Date Made Active in Reports: 02/03/2022
Number of Days to Update: 80

Source: Department of Toxic Substances Control
Telephone: 916-323-3400
Last EDR Contact: 02/15/2022
Next Scheduled EDR Contact: 05/30/2022
Data Release Frequency: Quarterly

HWT: Registered Hazardous Waste Transporter Database

A listing of hazardous waste transporters. In California, unless specifically exempted, it is unlawful for any person to transport hazardous wastes unless the person holds a valid registration issued by DTSC. A hazardous waste transporter registration is valid for one year and is assigned a unique registration number.

Date of Government Version: 10/04/2021
Date Data Arrived at EDR: 10/05/2021
Date Made Active in Reports: 12/22/2021
Number of Days to Update: 78

Source: Department of Toxic Substances Control
Telephone: 916-440-7145
Last EDR Contact: 01/04/2022
Next Scheduled EDR Contact: 04/18/2022
Data Release Frequency: Quarterly

MINES: Mines Site Location Listing

A listing of mine site locations from the Office of Mine Reclamation.

Date of Government Version: 09/07/2021
Date Data Arrived at EDR: 09/07/2021
Date Made Active in Reports: 11/29/2021
Number of Days to Update: 83

Source: Department of Conservation
Telephone: 916-322-1080
Last EDR Contact: 12/07/2021
Next Scheduled EDR Contact: 03/21/2022
Data Release Frequency: Quarterly

MWMP: Medical Waste Management Program Listing

The Medical Waste Management Program (MWMP) ensures the proper handling and disposal of medical waste by permitting and inspecting medical waste Offsite Treatment Facilities (PDF) and Transfer Stations (PDF) throughout the state. MWMP also oversees all Medical Waste Transporters.

Date of Government Version: 11/18/2021
Date Data Arrived at EDR: 11/30/2021
Date Made Active in Reports: 02/17/2022
Number of Days to Update: 79

Source: Department of Public Health
Telephone: 916-558-1784
Last EDR Contact: 11/30/2021
Next Scheduled EDR Contact: 03/14/2022
Data Release Frequency: Varies

NPDES: NPDES Permits Listing

A listing of NPDES permits, including stormwater.

Date of Government Version: 11/09/2021
Date Data Arrived at EDR: 11/09/2021
Date Made Active in Reports: 01/27/2022
Number of Days to Update: 79

Source: State Water Resources Control Board
Telephone: 916-445-9379
Last EDR Contact: 02/08/2022
Next Scheduled EDR Contact: 05/23/2022
Data Release Frequency: Quarterly

PEST LIC: Pesticide Regulation Licenses Listing

A listing of licenses and certificates issued by the Department of Pesticide Regulation. The DPR issues licenses and/or certificates to: Persons and businesses that apply or sell pesticides; Pest control dealers and brokers; Persons who advise on agricultural pesticide applications.

Date of Government Version: 11/30/2021
Date Data Arrived at EDR: 11/30/2021
Date Made Active in Reports: 02/17/2022
Number of Days to Update: 79

Source: Department of Pesticide Regulation
Telephone: 916-445-4038
Last EDR Contact: 11/30/2021
Next Scheduled EDR Contact: 03/14/2022
Data Release Frequency: Quarterly

PROC: Certified Processors Database

A listing of certified processors.

Date of Government Version: 11/29/2021
Date Data Arrived at EDR: 11/29/2021
Date Made Active in Reports: 02/11/2022
Number of Days to Update: 74

Source: Department of Conservation
Telephone: 916-323-3836
Last EDR Contact: 11/29/2021
Next Scheduled EDR Contact: 03/21/2022
Data Release Frequency: Quarterly

NOTIFY 65: Proposition 65 Records

Listings of all Proposition 65 incidents reported to counties by the State Water Resources Control Board and the Regional Water Quality Control Board. This database is no longer updated by the reporting agency.

Date of Government Version: 03/12/2021
Date Data Arrived at EDR: 03/16/2021
Date Made Active in Reports: 06/01/2021
Number of Days to Update: 77

Source: State Water Resources Control Board
Telephone: 916-445-3846
Last EDR Contact: 12/08/2021
Next Scheduled EDR Contact: 03/28/2022
Data Release Frequency: No Update Planned

UIC: UIC Listing

A listing of wells identified as underground injection wells, in the California Oil and Gas Wells database.

Date of Government Version: 06/03/2021
Date Data Arrived at EDR: 06/03/2021
Date Made Active in Reports: 08/25/2021
Number of Days to Update: 83

Source: Deaprtment of Conservation
Telephone: 916-445-2408
Last EDR Contact: 12/07/2021
Next Scheduled EDR Contact: 03/21/2022
Data Release Frequency: Varies

UIC GEO: Underground Injection Control Sites (GEOTRACKER)
Underground control injection sites

Date of Government Version: 09/07/2021
Date Data Arrived at EDR: 09/07/2021
Date Made Active in Reports: 11/29/2021
Number of Days to Update: 83

Source: State Water Resource Control Board
Telephone: 866-480-1028
Last EDR Contact: 12/07/2021
Next Scheduled EDR Contact: 03/21/2022
Data Release Frequency: Varies

WASTEWATER PITS: Oil Wastewater Pits Listing
Water officials discovered that oil producers have been dumping chemical-laden wastewater into hundreds of unlined pits that are operating without proper permits. Inspections completed by the Central Valley Regional Water Quality Control Board revealed the existence of previously unidentified waste sites. The water boards review found that more than one-third of the region's active disposal pits are operating without permission.

Date of Government Version: 02/11/2021
Date Data Arrived at EDR: 07/01/2021
Date Made Active in Reports: 09/29/2021
Number of Days to Update: 90

Source: RWQCB, Central Valley Region
Telephone: 559-445-5577
Last EDR Contact: 01/07/2022
Next Scheduled EDR Contact: 04/18/2022
Data Release Frequency: Varies

WDS: Waste Discharge System
Sites which have been issued waste discharge requirements.

Date of Government Version: 06/19/2007
Date Data Arrived at EDR: 06/20/2007
Date Made Active in Reports: 06/29/2007
Number of Days to Update: 9

Source: State Water Resources Control Board
Telephone: 916-341-5227
Last EDR Contact: 02/11/2022
Next Scheduled EDR Contact: 05/30/2022
Data Release Frequency: No Update Planned

WIP: Well Investigation Program Case List
Well Investigation Program case in the San Gabriel and San Fernando Valley area.

Date of Government Version: 07/03/2009
Date Data Arrived at EDR: 07/21/2009
Date Made Active in Reports: 08/03/2009
Number of Days to Update: 13

Source: Los Angeles Water Quality Control Board
Telephone: 213-576-6726
Last EDR Contact: 12/14/2021
Next Scheduled EDR Contact: 04/04/2022
Data Release Frequency: No Update Planned

MILITARY PRIV SITES: Military Privatized Sites (GEOTRACKER)
Military privatized sites

Date of Government Version: 09/07/2021
Date Data Arrived at EDR: 09/07/2021
Date Made Active in Reports: 11/29/2021
Number of Days to Update: 83

Source: State Water Resources Control Board
Telephone: 866-480-1028
Last EDR Contact: 12/07/2021
Next Scheduled EDR Contact: 03/21/2022
Data Release Frequency: Varies

PROJECT: Project Sites (GEOTRACKER)
Projects sites

Date of Government Version: 09/07/2021
Date Data Arrived at EDR: 09/07/2021
Date Made Active in Reports: 11/29/2021
Number of Days to Update: 83

Source: State Water Resources Control Board
Telephone: 866-480-1028
Last EDR Contact: 12/07/2021
Next Scheduled EDR Contact: 03/21/2022
Data Release Frequency: Varies

WDR: Waste Discharge Requirements Listing
In general, the Waste Discharge Requirements (WDRs) Program (sometimes also referred to as the "Non Chapter 15 (Non 15) Program") regulates point discharges that are exempt pursuant to Subsection 20090 of Title 27 and not subject to the Federal Water Pollution Control Act. Exemptions from Title 27 may be granted for nine categories of discharges (e.g., sewage, wastewater, etc.) that meet, and continue to meet, the preconditions listed for each specific exemption. The scope of the WDRs Program also includes the discharge of wastes classified as inert, pursuant to section 20230 of Title 27.

Date of Government Version: 09/07/2021
Date Data Arrived at EDR: 09/08/2021
Date Made Active in Reports: 12/01/2021
Number of Days to Update: 84

Source: State Water Resources Control Board
Telephone: 916-341-5810
Last EDR Contact: 12/07/2021
Next Scheduled EDR Contact: 03/21/2022
Data Release Frequency: Quarterly

CIWQS: California Integrated Water Quality System

The California Integrated Water Quality System (CIWQS) is a computer system used by the State and Regional Water Quality Control Boards to track information about places of environmental interest, manage permits and other orders, track inspections, and manage violations and enforcement activities.

Date of Government Version: 11/30/2021
Date Data Arrived at EDR: 11/30/2021
Date Made Active in Reports: 02/16/2022
Number of Days to Update: 78

Source: State Water Resources Control Board
Telephone: 866-794-4977
Last EDR Contact: 11/30/2021
Next Scheduled EDR Contact: 03/14/2022
Data Release Frequency: Varies

CERS: CalEPA Regulated Site Portal Data

The CalEPA Regulated Site Portal database combines data about environmentally regulated sites and facilities in California into a single database. It combines data from a variety of state and federal databases, and provides an overview of regulated activities across the spectrum of environmental programs for any given location in California. These activities include hazardous materials and waste, state and federal cleanups, impacted ground and surface waters, and toxic materials

Date of Government Version: 10/18/2021
Date Data Arrived at EDR: 10/19/2021
Date Made Active in Reports: 01/12/2022
Number of Days to Update: 85

Source: California Environmental Protection Agency
Telephone: 916-323-2514
Last EDR Contact: 01/19/2022
Next Scheduled EDR Contact: 05/02/2022
Data Release Frequency: Varies

NON-CASE INFO: Non-Case Information Sites (GEOTRACKER)

Non-Case Information sites

Date of Government Version: 09/07/2021
Date Data Arrived at EDR: 09/07/2021
Date Made Active in Reports: 11/29/2021
Number of Days to Update: 83

Source: State Water Resources Control Board
Telephone: 866-480-1028
Last EDR Contact: 12/07/2021
Next Scheduled EDR Contact: 03/21/2022
Data Release Frequency: Varies

OTHER OIL GAS: Other Oil & Gas Projects Sites (GEOTRACKER)

Other Oil & Gas Projects sites

Date of Government Version: 09/07/2021
Date Data Arrived at EDR: 09/07/2021
Date Made Active in Reports: 11/29/2021
Number of Days to Update: 83

Source: State Water Resources Control Board
Telephone: 866-480-1028
Last EDR Contact: 12/07/2021
Next Scheduled EDR Contact: 03/21/2022
Data Release Frequency: Varies

PROD WATER PONDS: Produced Water Ponds Sites (GEOTRACKER)

Produced water ponds sites

Date of Government Version: 09/07/2021
Date Data Arrived at EDR: 09/07/2021
Date Made Active in Reports: 11/29/2021
Number of Days to Update: 83

Source: State Water Resources Control Board
Telephone: 866-480-1028
Last EDR Contact: 12/07/2021
Next Scheduled EDR Contact: 03/21/2022
Data Release Frequency: Varies

SAMPLING POINT: Sampling Point ? Public Sites (GEOTRACKER)

Sampling point - public sites

Date of Government Version: 09/07/2021
Date Data Arrived at EDR: 09/07/2021
Date Made Active in Reports: 11/29/2021
Number of Days to Update: 83

Source: State Water Resources Control Board
Telephone: 866-480-1028
Last EDR Contact: 12/07/2021
Next Scheduled EDR Contact: 03/21/2022
Data Release Frequency: Varies

WELL STIM PROJ: Well Stimulation Project (GEOTRACKER)

Includes areas of groundwater monitoring plans, a depiction of the monitoring network, and the facilities, boundaries, and subsurface characteristics of the oilfield and the features (oil and gas wells, produced water ponds, UIC wells, water supply wells, etc?) being monitored

Date of Government Version: 09/07/2021
Date Data Arrived at EDR: 09/07/2021
Date Made Active in Reports: 11/29/2021
Number of Days to Update: 83

Source: State Water Resources Control Board
Telephone: 866-480-1028
Last EDR Contact: 12/07/2021
Next Scheduled EDR Contact: 03/21/2022
Data Release Frequency: Varies

PCS: Permit Compliance System

PCS is a computerized management information system that contains data on National Pollutant Discharge Elimination System (NPDES) permit holding facilities. PCS tracks the permit, compliance, and enforcement status of NPDES facilities.

Date of Government Version: 07/14/2011
Date Data Arrived at EDR: 08/05/2011
Date Made Active in Reports: 09/29/2011
Number of Days to Update: 55

Source: EPA, Office of Water
Telephone: 202-564-2496
Last EDR Contact: 12/29/2021
Next Scheduled EDR Contact: 04/18/2022
Data Release Frequency: Semi-Annually

PCS INACTIVE: Listing of Inactive PCS Permits

An inactive permit is a facility that has shut down or is no longer discharging.

Date of Government Version: 11/05/2014
Date Data Arrived at EDR: 01/06/2015
Date Made Active in Reports: 05/06/2015
Number of Days to Update: 120

Source: EPA
Telephone: 202-564-2496
Last EDR Contact: 12/29/2021
Next Scheduled EDR Contact: 04/18/2022
Data Release Frequency: Semi-Annually

MINES MRDS: Mineral Resources Data System

Mineral Resources Data System

Date of Government Version: 04/06/2018
Date Data Arrived at EDR: 10/21/2019
Date Made Active in Reports: 10/24/2019
Number of Days to Update: 3

Source: USGS
Telephone: 703-648-6533
Last EDR Contact: 11/23/2021
Next Scheduled EDR Contact: 03/07/2022
Data Release Frequency: Varies

HWTS: Hazardous Waste Tracking System

DTSC maintains the Hazardous Waste Tracking System that stores ID number information since the early 1980s and manifest data since 1993. The system collects both manifest copies from the generator and destination facility.

Date of Government Version: 07/13/2021
Date Data Arrived at EDR: 07/14/2021
Date Made Active in Reports: 10/06/2021
Number of Days to Update: 84

Source: Department of Toxic Substances Control
Telephone: 916-324-2444
Last EDR Contact: 01/28/2022
Next Scheduled EDR Contact: 04/18/2022
Data Release Frequency: Varies

PCS ENF: Enforcement data

No description is available for this data

Date of Government Version: 12/31/2014
Date Data Arrived at EDR: 02/05/2015
Date Made Active in Reports: 03/06/2015
Number of Days to Update: 29

Source: EPA
Telephone: 202-564-2497
Last EDR Contact: 12/29/2021
Next Scheduled EDR Contact: 04/18/2022
Data Release Frequency: Varies

EDR HIGH RISK HISTORICAL RECORDS

EDR Exclusive Records

EDR MGP: EDR Proprietary Manufactured Gas Plants

The EDR Proprietary Manufactured Gas Plant Database includes records of coal gas plants (manufactured gas plants) compiled by EDR's researchers. Manufactured gas sites were used in the United States from the 1800's to 1950's to produce a gas that could be distributed and used as fuel. These plants used whale oil, rosin, coal, or a mixture of coal, oil, and water that also produced a significant amount of waste. Many of the byproducts of the gas production, such as coal tar (oily waste containing volatile and non-volatile chemicals), sludges, oils and other compounds are potentially hazardous to human health and the environment. The byproduct from this process was frequently disposed of directly at the plant site and can remain or spread slowly, serving as a continuous source of soil and groundwater contamination.

Date of Government Version: N/A
Date Data Arrived at EDR: N/A
Date Made Active in Reports: N/A
Number of Days to Update: N/A

Source: EDR, Inc.
Telephone: N/A
Last EDR Contact: N/A
Next Scheduled EDR Contact: N/A
Data Release Frequency: No Update Planned

EDR Hist Auto: EDR Exclusive Historical Auto Stations

EDR has searched selected national collections of business directories and has collected listings of potential gas station/filling station/service station sites that were available to EDR researchers. EDR's review was limited to those categories of sources that might, in EDR's opinion, include gas station/filling station/service station establishments. The categories reviewed included, but were not limited to gas, gas station, gasoline station, filling station, auto, automobile repair, auto service station, service station, etc. This database falls within a category of information EDR classifies as "High Risk Historical Records", or HRHR. EDR's HRHR effort presents unique and sometimes proprietary data about past sites and operations that typically create environmental concerns, but may not show up in current government records searches.

Date of Government Version: N/A
Date Data Arrived at EDR: N/A
Date Made Active in Reports: N/A
Number of Days to Update: N/A

Source: EDR, Inc.
Telephone: N/A
Last EDR Contact: N/A
Next Scheduled EDR Contact: N/A
Data Release Frequency: Varies

EDR Hist Cleaner: EDR Exclusive Historical Cleaners

EDR has searched selected national collections of business directories and has collected listings of potential dry cleaner sites that were available to EDR researchers. EDR's review was limited to those categories of sources that might, in EDR's opinion, include dry cleaning establishments. The categories reviewed included, but were not limited to dry cleaners, cleaners, laundry, laundromat, cleaning/laundry, wash & dry etc. This database falls within a category of information EDR classifies as "High Risk Historical Records", or HRHR. EDR's HRHR effort presents unique and sometimes proprietary data about past sites and operations that typically create environmental concerns, but may not show up in current government records searches.

Date of Government Version: N/A
Date Data Arrived at EDR: N/A
Date Made Active in Reports: N/A
Number of Days to Update: N/A

Source: EDR, Inc.
Telephone: N/A
Last EDR Contact: N/A
Next Scheduled EDR Contact: N/A
Data Release Frequency: Varies

EDR RECOVERED GOVERNMENT ARCHIVES

Exclusive Recovered Govt. Archives

RGA LF: Recovered Government Archive Solid Waste Facilities List
The EDR Recovered Government Archive Landfill database provides a list of landfills derived from historical databases and includes many records that no longer appear in current government lists. Compiled from Records formerly available from the Department of Resources Recycling and Recovery in California.

Date of Government Version: N/A
Date Data Arrived at EDR: 07/01/2013
Date Made Active in Reports: 01/13/2014
Number of Days to Update: 196

Source: Department of Resources Recycling and Recovery
Telephone: N/A
Last EDR Contact: 06/01/2012
Next Scheduled EDR Contact: N/A
Data Release Frequency: Varies

RGA LUST: Recovered Government Archive Leaking Underground Storage Tank
The EDR Recovered Government Archive Leaking Underground Storage Tank database provides a list of LUST incidents derived from historical databases and includes many records that no longer appear in current government lists. Compiled from Records formerly available from the State Water Resources Control Board in California.

Date of Government Version: N/A
Date Data Arrived at EDR: 07/01/2013
Date Made Active in Reports: 12/30/2013
Number of Days to Update: 182

Source: State Water Resources Control Board
Telephone: N/A
Last EDR Contact: 06/01/2012
Next Scheduled EDR Contact: N/A
Data Release Frequency: Varies

COUNTY RECORDS

ALAMEDA COUNTY:

CS ALAMEDA: Contaminated Sites
A listing of contaminated sites overseen by the Toxic Release Program (oil and groundwater contamination from chemical releases and spills) and the Leaking Underground Storage Tank Program (soil and ground water contamination from leaking petroleum USTs).

Date of Government Version: 01/09/2019
Date Data Arrived at EDR: 01/11/2019
Date Made Active in Reports: 03/05/2019
Number of Days to Update: 53

Source: Alameda County Environmental Health Services
Telephone: 510-567-6700
Last EDR Contact: 12/28/2021
Next Scheduled EDR Contact: 04/18/2022
Data Release Frequency: Semi-Annually

UST ALAMEDA: Underground Tanks
Underground storage tank sites located in Alameda county.

Date of Government Version: 09/30/2021
Date Data Arrived at EDR: 10/01/2021
Date Made Active in Reports: 12/15/2021
Number of Days to Update: 75

Source: Alameda County Environmental Health Services
Telephone: 510-567-6700
Last EDR Contact: 12/28/2021
Next Scheduled EDR Contact: 04/18/2022
Data Release Frequency: Semi-Annually

AMADOR COUNTY:

CUPA AMADOR: CUPA Facility List
Cupa Facility List

Date of Government Version: 11/01/2021
Date Data Arrived at EDR: 11/02/2021
Date Made Active in Reports: 01/24/2022
Number of Days to Update: 83

Source: Amador County Environmental Health
Telephone: 209-223-6439
Last EDR Contact: 01/28/2022
Next Scheduled EDR Contact: 05/16/2022
Data Release Frequency: Varies

BUTTE COUNTY:

CUPA BUTTE: CUPA Facility Listing
Cupa facility list.

Date of Government Version: 04/21/2017
Date Data Arrived at EDR: 04/25/2017
Date Made Active in Reports: 08/09/2017
Number of Days to Update: 106

Source: Public Health Department
Telephone: 530-538-7149
Last EDR Contact: 12/28/2021
Next Scheduled EDR Contact: 04/18/2022
Data Release Frequency: No Update Planned

CALVERAS COUNTY:

CUPA CALVERAS: CUPA Facility Listing
Cupa Facility Listing

Date of Government Version: 09/15/2021
Date Data Arrived at EDR: 09/16/2021
Date Made Active in Reports: 12/09/2021
Number of Days to Update: 84

Source: Calveras County Environmental Health
Telephone: 209-754-6399
Last EDR Contact: 12/28/2021
Next Scheduled EDR Contact: 04/04/2022
Data Release Frequency: Quarterly

COLUSA COUNTY:

CUPA COLUSA: CUPA Facility List
Cupa facility list.

Date of Government Version: 04/06/2020
Date Data Arrived at EDR: 04/23/2020
Date Made Active in Reports: 07/10/2020
Number of Days to Update: 78

Source: Health & Human Services
Telephone: 530-458-0396
Last EDR Contact: 01/28/2022
Next Scheduled EDR Contact: 05/16/2022
Data Release Frequency: Semi-Annually

CONTRA COSTA COUNTY:

SL CONTRA COSTA: Site List
List includes sites from the underground tank, hazardous waste generator and business plan/2185 programs.

Date of Government Version: 10/22/2021
Date Data Arrived at EDR: 10/26/2021
Date Made Active in Reports: 01/19/2022
Number of Days to Update: 85

Source: Contra Costa Health Services Department
Telephone: 925-646-2286
Last EDR Contact: 01/24/2022
Next Scheduled EDR Contact: 05/09/2022
Data Release Frequency: Semi-Annually

DEL NORTE COUNTY:

CUPA DEL NORTE: CUPA Facility List
Cupa Facility list

Date of Government Version: 10/01/2021
Date Data Arrived at EDR: 11/02/2021
Date Made Active in Reports: 01/24/2022
Number of Days to Update: 83

Source: Del Norte County Environmental Health Division
Telephone: 707-465-0426
Last EDR Contact: 01/24/2022
Next Scheduled EDR Contact: 05/09/2022
Data Release Frequency: Varies

EL DORADO COUNTY:

CUPA EL DORADO: CUPA Facility List
CUPA facility list.

Date of Government Version: 11/30/2021
Date Data Arrived at EDR: 12/01/2021
Date Made Active in Reports: 02/16/2022
Number of Days to Update: 77

Source: El Dorado County Environmental Management Department
Telephone: 530-621-6623
Last EDR Contact: 02/07/2022
Next Scheduled EDR Contact: 05/09/2022
Data Release Frequency: Varies

FRESNO COUNTY:

CUPA FRESNO: CUPA Resources List
Certified Unified Program Agency. CUPA's are responsible for implementing a unified hazardous materials and hazardous waste management regulatory program. The agency provides oversight of businesses that deal with hazardous materials, operate underground storage tanks or aboveground storage tanks.

Date of Government Version: 04/09/2021
Date Data Arrived at EDR: 06/23/2021
Date Made Active in Reports: 09/17/2021
Number of Days to Update: 86

Source: Dept. of Community Health
Telephone: 559-445-3271
Last EDR Contact: 12/21/2021
Next Scheduled EDR Contact: 04/11/2022
Data Release Frequency: Semi-Annually

GLENN COUNTY:

CUPA GLENN: CUPA Facility List
Cupa facility list

Date of Government Version: 01/22/2018
Date Data Arrived at EDR: 01/24/2018
Date Made Active in Reports: 03/14/2018
Number of Days to Update: 49

Source: Glenn County Air Pollution Control District
Telephone: 830-934-6500
Last EDR Contact: 01/13/2022
Next Scheduled EDR Contact: 05/02/2022
Data Release Frequency: No Update Planned

HUMBOLDT COUNTY:

CUPA HUMBOLDT: CUPA Facility List
CUPA facility list.

Date of Government Version: 08/12/2021
Date Data Arrived at EDR: 08/12/2021
Date Made Active in Reports: 11/08/2021
Number of Days to Update: 88

Source: Humboldt County Environmental Health
Telephone: N/A
Last EDR Contact: 02/11/2022
Next Scheduled EDR Contact: 05/30/2022
Data Release Frequency: Semi-Annually

IMPERIAL COUNTY:

CUPA IMPERIAL: CUPA Facility List
Cupa facility list.

Date of Government Version: 10/18/2021
Date Data Arrived at EDR: 10/20/2021
Date Made Active in Reports: 01/12/2022
Number of Days to Update: 84

Source: San Diego Border Field Office
Telephone: 760-339-2777
Last EDR Contact: 01/13/2022
Next Scheduled EDR Contact: 05/02/2022
Data Release Frequency: Varies

INYO COUNTY:

CUPA INYO: CUPA Facility List
Cupa facility list.

Date of Government Version: 04/02/2018
Date Data Arrived at EDR: 04/03/2018
Date Made Active in Reports: 06/14/2018
Number of Days to Update: 72

Source: Inyo County Environmental Health Services
Telephone: 760-878-0238
Last EDR Contact: 02/11/2022
Next Scheduled EDR Contact: 05/30/2022
Data Release Frequency: Varies

KERN COUNTY:

CUPA KERN: CUPA Facility List
A listing of sites included in the Kern County Hazardous Material Business Plan.

Date of Government Version: 11/10/2021
Date Data Arrived at EDR: 11/12/2021
Date Made Active in Reports: 02/02/2022
Number of Days to Update: 82

Source: Kern County Public Health
Telephone: 661-321-3000
Last EDR Contact: 01/28/2022
Next Scheduled EDR Contact: 05/16/2022
Data Release Frequency: Varies

UST KERN: Underground Storage Tank Sites & Tank Listing
Kern County Sites and Tanks Listing.

Date of Government Version: 11/10/2021
Date Data Arrived at EDR: 11/12/2021
Date Made Active in Reports: 02/02/2022
Number of Days to Update: 82

Source: Kern County Environment Health Services Department
Telephone: 661-862-8700
Last EDR Contact: 01/28/2022
Next Scheduled EDR Contact: 05/16/2022
Data Release Frequency: Quarterly

KINGS COUNTY:

CUPA KINGS: CUPA Facility List
A listing of sites included in the county's Certified Unified Program Agency database. California's Secretary for Environmental Protection established the unified hazardous materials and hazardous waste regulatory program as required by chapter 6.11 of the California Health and Safety Code. The Unified Program consolidates the administration, permits, inspections, and enforcement activities.

Date of Government Version: 12/03/2020
Date Data Arrived at EDR: 01/26/2021
Date Made Active in Reports: 04/14/2021
Number of Days to Update: 78

Source: Kings County Department of Public Health
Telephone: 559-584-1411
Last EDR Contact: 02/11/2022
Next Scheduled EDR Contact: 05/30/2022
Data Release Frequency: Varies

LAKE COUNTY:

CUPA LAKE: CUPA Facility List
Cupa facility list

Date of Government Version: 11/04/2021
Date Data Arrived at EDR: 11/05/2021
Date Made Active in Reports: 01/24/2022
Number of Days to Update: 80

Source: Lake County Environmental Health
Telephone: 707-263-1164
Last EDR Contact: 01/10/2022
Next Scheduled EDR Contact: 04/25/2022
Data Release Frequency: Varies

LASSEN COUNTY:

CUPA LASSEN: CUPA Facility List
Cupa facility list

Date of Government Version: 07/31/2020
Date Data Arrived at EDR: 08/21/2020
Date Made Active in Reports: 11/09/2020
Number of Days to Update: 80

Source: Lassen County Environmental Health
Telephone: 530-251-8528
Last EDR Contact: 02/15/2022
Next Scheduled EDR Contact: 05/02/2022
Data Release Frequency: Varies

LOS ANGELES COUNTY:

AOCONCERN: Key Areas of Concerns in Los Angeles County
San Gabriel Valley areas where VOC contamination is at or above the MCL as designated by region 9 EPA office. Date of Government Version: 3/30/2009 Exide Site area is a cleanup plan of lead-impacted soil surrounding the former Exide Facility as designated by the DTSC. Date of Government Version: 7/17/2017

Date of Government Version: 03/30/2009
Date Data Arrived at EDR: 03/31/2009
Date Made Active in Reports: 10/23/2009
Number of Days to Update: 206

Source: N/A
Telephone: N/A
Last EDR Contact: 12/08/2021
Next Scheduled EDR Contact: 03/28/2022
Data Release Frequency: No Update Planned

HMS LOS ANGELES: HMS: Street Number List
Industrial Waste and Underground Storage Tank Sites.

Date of Government Version: 10/14/2021
Date Data Arrived at EDR: 10/19/2021
Date Made Active in Reports: 01/13/2022
Number of Days to Update: 86

Source: Department of Public Works
Telephone: 626-458-3517
Last EDR Contact: 01/13/2022
Next Scheduled EDR Contact: 04/18/2022
Data Release Frequency: Semi-Annually

LF LOS ANGELES: List of Solid Waste Facilities
Solid Waste Facilities in Los Angeles County.

Date of Government Version: 10/08/2021
Date Data Arrived at EDR: 10/08/2021
Date Made Active in Reports: 12/29/2021
Number of Days to Update: 82

Source: La County Department of Public Works
Telephone: 818-458-5185
Last EDR Contact: 01/11/2022
Next Scheduled EDR Contact: 04/25/2022
Data Release Frequency: Varies

LF LOS ANGELES CITY: City of Los Angeles Landfills
Landfills owned and maintained by the City of Los Angeles.

Date of Government Version: 01/01/2021
Date Data Arrived at EDR: 02/18/2021
Date Made Active in Reports: 05/10/2021
Number of Days to Update: 81

Source: Engineering & Construction Division
Telephone: 213-473-7869
Last EDR Contact: 01/07/2022
Next Scheduled EDR Contact: 04/25/2022
Data Release Frequency: Varies

LOS ANGELES AST: Active & Inactive AST Inventory
A listing of active & inactive above ground petroleum storage tank site locations, located in the City of Los Angeles.

Date of Government Version: 06/01/2019
Date Data Arrived at EDR: 06/25/2019
Date Made Active in Reports: 08/22/2019
Number of Days to Update: 58

Source: Los Angeles Fire Department
Telephone: 213-978-3800
Last EDR Contact: 12/16/2021
Next Scheduled EDR Contact: 04/04/2022
Data Release Frequency: Varies

LOS ANGELES CO LF METHANE: Methane Producing Landfills

This data was created on April 30, 2012 to represent known disposal sites in Los Angeles County that may produce and emanate methane gas. The shapefile contains disposal sites within Los Angeles County that once accepted degradable refuse material. Information used to create this data was extracted from a landfill survey performed by County Engineers (Major Waste System Map, 1973) as well as historical records from CalRecycle, Regional Water Quality Control Board, and Los Angeles County Department of Public Health

Date of Government Version: 10/12/2021
Date Data Arrived at EDR: 10/13/2021
Date Made Active in Reports: 01/04/2022
Number of Days to Update: 83

Source: Los Angeles County Department of Public Works
Telephone: 626-458-6973
Last EDR Contact: 01/07/2022
Next Scheduled EDR Contact: 04/25/2022
Data Release Frequency: No Update Planned

LOS ANGELES HM: Active & Inactive Hazardous Materials Inventory

A listing of active & inactive hazardous materials facility locations, located in the City of Los Angeles.

Date of Government Version: 04/19/2021
Date Data Arrived at EDR: 06/17/2021
Date Made Active in Reports: 06/28/2021
Number of Days to Update: 11

Source: Los Angeles Fire Department
Telephone: 213-978-3800
Last EDR Contact: 12/17/2021
Next Scheduled EDR Contact: 04/04/2022
Data Release Frequency: Varies

LOS ANGELES UST: Active & Inactive UST Inventory

A listing of active & inactive underground storage tank site locations and underground storage tank historical sites, located in the City of Los Angeles.

Date of Government Version: 04/19/2021
Date Data Arrived at EDR: 06/17/2021
Date Made Active in Reports: 09/14/2021
Number of Days to Update: 89

Source: Los Angeles Fire Department
Telephone: 213-978-3800
Last EDR Contact: 12/17/2021
Next Scheduled EDR Contact: 04/04/2022
Data Release Frequency: Varies

SITE MIT LOS ANGELES: Site Mitigation List

Industrial sites that have had some sort of spill or complaint.

Date of Government Version: 05/26/2021
Date Data Arrived at EDR: 07/09/2021
Date Made Active in Reports: 09/29/2021
Number of Days to Update: 82

Source: Community Health Services
Telephone: 323-890-7806
Last EDR Contact: 01/13/2022
Next Scheduled EDR Contact: 04/24/2022
Data Release Frequency: Annually

UST EL SEGUNDO: City of El Segundo Underground Storage Tank

Underground storage tank sites located in El Segundo city.

Date of Government Version: 01/21/2017
Date Data Arrived at EDR: 04/19/2017
Date Made Active in Reports: 05/10/2017
Number of Days to Update: 21

Source: City of El Segundo Fire Department
Telephone: 310-524-2236
Last EDR Contact: 01/07/2022
Next Scheduled EDR Contact: 04/25/2022
Data Release Frequency: No Update Planned

UST LONG BEACH: City of Long Beach Underground Storage Tank

Underground storage tank sites located in the city of Long Beach.

Date of Government Version: 04/22/2019
Date Data Arrived at EDR: 04/23/2019
Date Made Active in Reports: 06/27/2019
Number of Days to Update: 65

Source: City of Long Beach Fire Department
Telephone: 562-570-2563
Last EDR Contact: 01/13/2022
Next Scheduled EDR Contact: 05/02/2022
Data Release Frequency: Varies

UST TORRANCE: City of Torrance Underground Storage Tank
Underground storage tank sites located in the city of Torrance.

Date of Government Version: 02/02/2021
Date Data Arrived at EDR: 04/28/2021
Date Made Active in Reports: 07/13/2021
Number of Days to Update: 76

Source: City of Torrance Fire Department
Telephone: 310-618-2973
Last EDR Contact: 01/13/2022
Next Scheduled EDR Contact: 05/02/2022
Data Release Frequency: Semi-Annually

MADERA COUNTY:

CUPA MADERA: CUPA Facility List
A listing of sites included in the county's Certified Unified Program Agency database. California's Secretary for Environmental Protection established the unified hazardous materials and hazardous waste regulatory program as required by chapter 6.11 of the California Health and Safety Code. The Unified Program consolidates the administration, permits, inspections, and enforcement activities.

Date of Government Version: 08/10/2020
Date Data Arrived at EDR: 08/12/2020
Date Made Active in Reports: 10/23/2020
Number of Days to Update: 72

Source: Madera County Environmental Health
Telephone: 559-675-7823
Last EDR Contact: 02/11/2022
Next Scheduled EDR Contact: 05/30/2022
Data Release Frequency: Varies

MARIN COUNTY:

UST MARIN: Underground Storage Tank Sites
Currently permitted USTs in Marin County.

Date of Government Version: 09/26/2018
Date Data Arrived at EDR: 10/04/2018
Date Made Active in Reports: 11/02/2018
Number of Days to Update: 29

Source: Public Works Department Waste Management
Telephone: 415-473-6647
Last EDR Contact: 12/20/2021
Next Scheduled EDR Contact: 04/11/2022
Data Release Frequency: Semi-Annually

MENDOCINO COUNTY:

UST MENDOCINO: Mendocino County UST Database
A listing of underground storage tank locations in Mendocino County.

Date of Government Version: 09/22/2021
Date Data Arrived at EDR: 11/18/2021
Date Made Active in Reports: 11/22/2021
Number of Days to Update: 4

Source: Department of Public Health
Telephone: 707-463-4466
Last EDR Contact: 02/17/2022
Next Scheduled EDR Contact: 06/06/2022
Data Release Frequency: Annually

MERCED COUNTY:

CUPA MERCED: CUPA Facility List
CUPA facility list.

Date of Government Version: 11/24/2021
Date Data Arrived at EDR: 11/29/2021
Date Made Active in Reports: 02/11/2022
Number of Days to Update: 74

Source: Merced County Environmental Health
Telephone: 209-381-1094
Last EDR Contact: 02/11/2022
Next Scheduled EDR Contact: 05/30/2022
Data Release Frequency: Varies

MONO COUNTY:

CUPA MONO: CUPA Facility List
CUPA Facility List

Date of Government Version: 02/22/2021
Date Data Arrived at EDR: 03/02/2021
Date Made Active in Reports: 05/19/2021
Number of Days to Update: 78

Source: Mono County Health Department
Telephone: 760-932-5580
Last EDR Contact: 02/17/2022
Next Scheduled EDR Contact: 06/06/2022
Data Release Frequency: Varies

MONTEREY COUNTY:

CUPA MONTEREY: CUPA Facility Listing
CUPA Program listing from the Environmental Health Division.

Date of Government Version: 10/04/2021
Date Data Arrived at EDR: 10/06/2021
Date Made Active in Reports: 12/29/2021
Number of Days to Update: 84

Source: Monterey County Health Department
Telephone: 831-796-1297
Last EDR Contact: 01/07/2022
Next Scheduled EDR Contact: 04/11/2022
Data Release Frequency: Varies

NAPA COUNTY:

LUST NAPA: Sites With Reported Contamination
A listing of leaking underground storage tank sites located in Napa county.

Date of Government Version: 01/09/2017
Date Data Arrived at EDR: 01/11/2017
Date Made Active in Reports: 03/02/2017
Number of Days to Update: 50

Source: Napa County Department of Environmental Management
Telephone: 707-253-4269
Last EDR Contact: 02/17/2022
Next Scheduled EDR Contact: 06/06/2022
Data Release Frequency: No Update Planned

UST NAPA: Closed and Operating Underground Storage Tank Sites
Underground storage tank sites located in Napa county.

Date of Government Version: 09/05/2019
Date Data Arrived at EDR: 09/09/2019
Date Made Active in Reports: 10/31/2019
Number of Days to Update: 52

Source: Napa County Department of Environmental Management
Telephone: 707-253-4269
Last EDR Contact: 02/17/2022
Next Scheduled EDR Contact: 06/06/2022
Data Release Frequency: No Update Planned

NEVADA COUNTY:

CUPA NEVADA: CUPA Facility List
CUPA facility list.

Date of Government Version: 10/26/2021
Date Data Arrived at EDR: 10/27/2021
Date Made Active in Reports: 01/20/2022
Number of Days to Update: 85

Source: Community Development Agency
Telephone: 530-265-1467
Last EDR Contact: 01/24/2022
Next Scheduled EDR Contact: 05/09/2022
Data Release Frequency: Varies

ORANGE COUNTY:

IND_SITE ORANGE: List of Industrial Site Cleanups
Petroleum and non-petroleum spills.

Date of Government Version: 10/08/2021
Date Data Arrived at EDR: 11/04/2021
Date Made Active in Reports: 01/24/2022
Number of Days to Update: 81

Source: Health Care Agency
Telephone: 714-834-3446
Last EDR Contact: 01/31/2022
Next Scheduled EDR Contact: 05/16/2022
Data Release Frequency: Annually

LUST ORANGE: List of Underground Storage Tank Cleanups
Orange County Underground Storage Tank Cleanups (LUST).

Date of Government Version: 10/08/2021
Date Data Arrived at EDR: 11/02/2021
Date Made Active in Reports: 01/24/2022
Number of Days to Update: 83

Source: Health Care Agency
Telephone: 714-834-3446
Last EDR Contact: 01/31/2022
Next Scheduled EDR Contact: 05/16/2022
Data Release Frequency: Quarterly

UST ORANGE: List of Underground Storage Tank Facilities
Orange County Underground Storage Tank Facilities (UST).

Date of Government Version: 10/29/2021
Date Data Arrived at EDR: 10/29/2021
Date Made Active in Reports: 01/20/2022
Number of Days to Update: 83

Source: Health Care Agency
Telephone: 714-834-3446
Last EDR Contact: 10/29/2021
Next Scheduled EDR Contact: 05/16/2022
Data Release Frequency: Quarterly

PLACER COUNTY:

MS PLACER: Master List of Facilities
List includes aboveground tanks, underground tanks and cleanup sites.

Date of Government Version: 09/07/2021
Date Data Arrived at EDR: 09/09/2021
Date Made Active in Reports: 11/29/2021
Number of Days to Update: 81

Source: Placer County Health and Human Services
Telephone: 530-745-2363
Last EDR Contact: 11/23/2021
Next Scheduled EDR Contact: 03/14/2022
Data Release Frequency: Semi-Annually

PLUMAS COUNTY:

CUPA PLUMAS: CUPA Facility List
Plumas County CUPA Program facilities.

Date of Government Version: 03/31/2019
Date Data Arrived at EDR: 04/23/2019
Date Made Active in Reports: 06/26/2019
Number of Days to Update: 64

Source: Plumas County Environmental Health
Telephone: 530-283-6355
Last EDR Contact: 01/13/2022
Next Scheduled EDR Contact: 05/02/2022
Data Release Frequency: Varies

RIVERSIDE COUNTY:

LUST RIVERSIDE: Listing of Underground Tank Cleanup Sites
Riverside County Underground Storage Tank Cleanup Sites (LUST).

Date of Government Version: 09/29/2021
Date Data Arrived at EDR: 09/30/2021
Date Made Active in Reports: 12/14/2021
Number of Days to Update: 75

Source: Department of Environmental Health
Telephone: 951-358-5055
Last EDR Contact: 12/08/2021
Next Scheduled EDR Contact: 03/28/2022
Data Release Frequency: Quarterly

UST RIVERSIDE: Underground Storage Tank Tank List
Underground storage tank sites located in Riverside county.

Date of Government Version: 09/29/2021
Date Data Arrived at EDR: 09/30/2021
Date Made Active in Reports: 12/15/2021
Number of Days to Update: 76

Source: Department of Environmental Health
Telephone: 951-358-5055
Last EDR Contact: 12/08/2021
Next Scheduled EDR Contact: 03/28/2022
Data Release Frequency: Quarterly

SACRAMENTO COUNTY:

CS SACRAMENTO: Toxic Site Clean-Up List
List of sites where unauthorized releases of potentially hazardous materials have occurred.

Date of Government Version: 06/18/2021
Date Data Arrived at EDR: 09/28/2021
Date Made Active in Reports: 12/14/2021
Number of Days to Update: 77

Source: Sacramento County Environmental Management
Telephone: 916-875-8406
Last EDR Contact: 12/29/2021
Next Scheduled EDR Contact: 04/11/2022
Data Release Frequency: Quarterly

ML SACRAMENTO: Master Hazardous Materials Facility List
Any business that has hazardous materials on site - hazardous material storage sites, underground storage tanks, waste generators.

Date of Government Version: 08/02/2021
Date Data Arrived at EDR: 08/04/2021
Date Made Active in Reports: 11/02/2021
Number of Days to Update: 90

Source: Sacramento County Environmental Management
Telephone: 916-875-8406
Last EDR Contact: 12/29/2021
Next Scheduled EDR Contact: 04/11/2022
Data Release Frequency: Quarterly

SAN BENITO COUNTY:

CUPA SAN BENITO: CUPA Facility List
Cupa facility list

Date of Government Version: 11/04/2021
Date Data Arrived at EDR: 11/05/2021
Date Made Active in Reports: 01/24/2022
Number of Days to Update: 80

Source: San Benito County Environmental Health
Telephone: N/A
Last EDR Contact: 01/28/2022
Next Scheduled EDR Contact: 05/16/2022
Data Release Frequency: Varies

SAN BERNARDINO COUNTY:

PERMITS SAN BERNARDINO: Hazardous Material Permits
This listing includes underground storage tanks, medical waste handlers/generators, hazardous materials handlers, hazardous waste generators, and waste oil generators/handlers.

Date of Government Version: 12/01/2021
Date Data Arrived at EDR: 12/02/2021
Date Made Active in Reports: 02/17/2022
Number of Days to Update: 77

Source: San Bernardino County Fire Department Hazardous Materials Division
Telephone: 909-387-3041
Last EDR Contact: 01/31/2022
Next Scheduled EDR Contact: 05/16/2022
Data Release Frequency: Quarterly

SAN DIEGO COUNTY:

HMMD SAN DIEGO: Hazardous Materials Management Division Database

The database includes: HE58 - This report contains the business name, site address, business phone number, establishment 'H' permit number, type of permit, and the business status. HE17 - In addition to providing the same information provided in the HE58 listing, HE17 provides inspection dates, violations received by the establishment, hazardous waste generated, the quantity, method of storage, treatment/disposal of waste and the hauler, and information on underground storage tanks. Unauthorized Release List - Includes a summary of environmental contamination cases in San Diego County (underground tank cases, non-tank cases, groundwater contamination, and soil contamination are included.)

Date of Government Version: 11/30/2021
Date Data Arrived at EDR: 11/30/2021
Date Made Active in Reports: 02/16/2022
Number of Days to Update: 78

Source: Hazardous Materials Management Division
Telephone: 619-338-2268
Last EDR Contact: 11/30/2021
Next Scheduled EDR Contact: 03/14/2022
Data Release Frequency: Quarterly

LF SAN DIEGO: Solid Waste Facilities

San Diego County Solid Waste Facilities.

Date of Government Version: 10/01/2020
Date Data Arrived at EDR: 11/23/2020
Date Made Active in Reports: 02/08/2021
Number of Days to Update: 77

Source: Department of Health Services
Telephone: 619-338-2209
Last EDR Contact: 01/13/2022
Next Scheduled EDR Contact: 05/02/2022
Data Release Frequency: Varies

SAN DIEGO CO LOP: Local Oversight Program Listing

A listing of all LOP release sites that are or were under the County of San Diego's jurisdiction. Included are closed or transferred cases, open cases, and cases that did not have a case type indicated. The cases without a case type are mostly complaints; however, some of them could be LOP cases.

Date of Government Version: 07/22/2021
Date Data Arrived at EDR: 10/19/2021
Date Made Active in Reports: 01/13/2022
Number of Days to Update: 86

Source: Department of Environmental Health
Telephone: 858-505-6874
Last EDR Contact: 01/13/2022
Next Scheduled EDR Contact: 05/02/2022
Data Release Frequency: Varies

SAN DIEGO CO SAM: Environmental Case Listing

The listing contains all underground tank release cases and projects pertaining to properties contaminated with hazardous substances that are actively under review by the Site Assessment and Mitigation Program.

Date of Government Version: 03/23/2010
Date Data Arrived at EDR: 06/15/2010
Date Made Active in Reports: 07/09/2010
Number of Days to Update: 24

Source: San Diego County Department of Environmental Health
Telephone: 619-338-2371
Last EDR Contact: 11/23/2021
Next Scheduled EDR Contact: 03/14/2022
Data Release Frequency: No Update Planned

SAN FRANCISCO COUNTY:

CUPA SAN FRANCISCO CO: CUPA Facility Listing

Cupa facilities

Date of Government Version: 02/03/2022
Date Data Arrived at EDR: 02/04/2022
Date Made Active in Reports: 02/11/2022
Number of Days to Update: 7

Source: San Francisco County Department of Environmental Health
Telephone: 415-252-3896
Last EDR Contact: 01/28/2022
Next Scheduled EDR Contact: 05/16/2022
Data Release Frequency: Varies

LUST SAN FRANCISCO: Local Oversite Facilities

A listing of leaking underground storage tank sites located in San Francisco county.

Date of Government Version: 09/19/2008
Date Data Arrived at EDR: 09/19/2008
Date Made Active in Reports: 09/29/2008
Number of Days to Update: 10

Source: Department Of Public Health San Francisco County
Telephone: 415-252-3920
Last EDR Contact: 01/28/2022
Next Scheduled EDR Contact: 05/16/2022
Data Release Frequency: No Update Planned

UST SAN FRANCISCO: Underground Storage Tank Information
Underground storage tank sites located in San Francisco county.

Date of Government Version: 11/10/2021
Date Data Arrived at EDR: 11/11/2021
Date Made Active in Reports: 02/02/2022
Number of Days to Update: 83

Source: Department of Public Health
Telephone: 415-252-3920
Last EDR Contact: 01/28/2022
Next Scheduled EDR Contact: 05/16/2022
Data Release Frequency: Quarterly

SAN JOAQUIN COUNTY:

UST SAN JOAQUIN: San Joaquin Co. UST
A listing of underground storage tank locations in San Joaquin county.

Date of Government Version: 06/22/2018
Date Data Arrived at EDR: 06/26/2018
Date Made Active in Reports: 07/11/2018
Number of Days to Update: 15

Source: Environmental Health Department
Telephone: N/A
Last EDR Contact: 09/09/2021
Next Scheduled EDR Contact: 12/27/2021
Data Release Frequency: Semi-Annually

SAN LUIS OBISPO COUNTY:

CUPA SAN LUIS OBISPO: CUPA Facility List
Cupa Facility List.

Date of Government Version: 11/15/2021
Date Data Arrived at EDR: 11/16/2021
Date Made Active in Reports: 02/03/2022
Number of Days to Update: 79

Source: San Luis Obispo County Public Health Department
Telephone: 805-781-5596
Last EDR Contact: 02/11/2022
Next Scheduled EDR Contact: 05/23/2022
Data Release Frequency: Varies

SAN MATEO COUNTY:

BI SAN MATEO: Business Inventory
List includes Hazardous Materials Business Plan, hazardous waste generators, and underground storage tanks.

Date of Government Version: 02/20/2020
Date Data Arrived at EDR: 02/20/2020
Date Made Active in Reports: 04/24/2020
Number of Days to Update: 64

Source: San Mateo County Environmental Health Services Division
Telephone: 650-363-1921
Last EDR Contact: 12/10/2021
Next Scheduled EDR Contact: 03/21/2022
Data Release Frequency: Annually

LUST SAN MATEO: Fuel Leak List
A listing of leaking underground storage tank sites located in San Mateo county.

Date of Government Version: 03/29/2019
Date Data Arrived at EDR: 03/29/2019
Date Made Active in Reports: 05/29/2019
Number of Days to Update: 61

Source: San Mateo County Environmental Health Services Division
Telephone: 650-363-1921
Last EDR Contact: 12/02/2021
Next Scheduled EDR Contact: 03/21/2022
Data Release Frequency: Semi-Annually

SANTA BARBARA COUNTY:

CUPA SANTA BARBARA: CUPA Facility Listing
CUPA Program Listing from the Environmental Health Services division.

Date of Government Version: 09/08/2011
Date Data Arrived at EDR: 09/09/2011
Date Made Active in Reports: 10/07/2011
Number of Days to Update: 28

Source: Santa Barbara County Public Health Department
Telephone: 805-686-8167
Last EDR Contact: 02/11/2022
Next Scheduled EDR Contact: 05/30/2022
Data Release Frequency: No Update Planned

SANTA CLARA COUNTY:

CUPA SANTA CLARA: Cupa Facility List
Cupa facility list

Date of Government Version: 11/19/2021
Date Data Arrived at EDR: 11/22/2021
Date Made Active in Reports: 02/07/2022
Number of Days to Update: 77

Source: Department of Environmental Health
Telephone: 408-918-1973
Last EDR Contact: 02/11/2022
Next Scheduled EDR Contact: 05/30/2022
Data Release Frequency: Varies

HIST LUST SANTA CLARA: HIST LUST - Fuel Leak Site Activity Report
A listing of open and closed leaking underground storage tanks. This listing is no longer updated by the county. Leaking underground storage tanks are now handled by the Department of Environmental Health.

Date of Government Version: 03/29/2005
Date Data Arrived at EDR: 03/30/2005
Date Made Active in Reports: 04/21/2005
Number of Days to Update: 22

Source: Santa Clara Valley Water District
Telephone: 408-265-2600
Last EDR Contact: 03/23/2009
Next Scheduled EDR Contact: 06/22/2009
Data Release Frequency: No Update Planned

LUST SANTA CLARA: LOP Listing
A listing of leaking underground storage tanks located in Santa Clara county.

Date of Government Version: 03/03/2014
Date Data Arrived at EDR: 03/05/2014
Date Made Active in Reports: 03/18/2014
Number of Days to Update: 13

Source: Department of Environmental Health
Telephone: 408-918-3417
Last EDR Contact: 02/17/2022
Next Scheduled EDR Contact: 06/06/2022
Data Release Frequency: No Update Planned

SAN JOSE HAZMAT: Hazardous Material Facilities
Hazardous material facilities, including underground storage tank sites.

Date of Government Version: 11/03/2020
Date Data Arrived at EDR: 11/05/2020
Date Made Active in Reports: 01/26/2021
Number of Days to Update: 82

Source: City of San Jose Fire Department
Telephone: 408-535-7694
Last EDR Contact: 02/11/2022
Next Scheduled EDR Contact: 05/16/2022
Data Release Frequency: Annually

SANTA CRUZ COUNTY:

CUPA SANTA CRUZ: CUPA Facility List
CUPA facility listing.

Date of Government Version: 01/21/2017
Date Data Arrived at EDR: 02/22/2017
Date Made Active in Reports: 05/23/2017
Number of Days to Update: 90

Source: Santa Cruz County Environmental Health
Telephone: 831-464-2761
Last EDR Contact: 02/11/2022
Next Scheduled EDR Contact: 05/30/2022
Data Release Frequency: Varies

SHASTA COUNTY:

CUPA SHASTA: CUPA Facility List
Cupa Facility List.

Date of Government Version: 06/15/2017
Date Data Arrived at EDR: 06/19/2017
Date Made Active in Reports: 08/09/2017
Number of Days to Update: 51

Source: Shasta County Department of Resource Management
Telephone: 530-225-5789
Last EDR Contact: 02/11/2022
Next Scheduled EDR Contact: 05/30/2022
Data Release Frequency: Varies

SOLANO COUNTY:

LUST SOLANO: Leaking Underground Storage Tanks
A listing of leaking underground storage tank sites located in Solano county.

Date of Government Version: 06/04/2019
Date Data Arrived at EDR: 06/06/2019
Date Made Active in Reports: 08/13/2019
Number of Days to Update: 68

Source: Solano County Department of Environmental Management
Telephone: 707-784-6770
Last EDR Contact: 11/23/2021
Next Scheduled EDR Contact: 03/14/2022
Data Release Frequency: Quarterly

UST SOLANO: Underground Storage Tanks
Underground storage tank sites located in Solano county.

Date of Government Version: 09/15/2021
Date Data Arrived at EDR: 09/16/2021
Date Made Active in Reports: 12/09/2021
Number of Days to Update: 84

Source: Solano County Department of Environmental Management
Telephone: 707-784-6770
Last EDR Contact: 11/23/2021
Next Scheduled EDR Contact: 03/14/2022
Data Release Frequency: Quarterly

SONOMA COUNTY:

CUPA SONOMA: Cupa Facility List
Cupa Facility list

Date of Government Version: 07/02/2021
Date Data Arrived at EDR: 07/06/2021
Date Made Active in Reports: 07/14/2021
Number of Days to Update: 8

Source: County of Sonoma Fire & Emergency Services Department
Telephone: 707-565-1174
Last EDR Contact: 12/14/2021
Next Scheduled EDR Contact: 04/04/2022
Data Release Frequency: Varies

LUST SONOMA: Leaking Underground Storage Tank Sites
A listing of leaking underground storage tank sites located in Sonoma county.

Date of Government Version: 06/30/2021
Date Data Arrived at EDR: 06/30/2021
Date Made Active in Reports: 09/24/2021
Number of Days to Update: 86

Source: Department of Health Services
Telephone: 707-565-6565
Last EDR Contact: 12/14/2021
Next Scheduled EDR Contact: 04/04/2022
Data Release Frequency: Quarterly

STANISLAUS COUNTY:

CUPA STANISLAUS: CUPA Facility List
Cupa facility list

Date of Government Version: 11/09/2021
Date Data Arrived at EDR: 11/11/2021
Date Made Active in Reports: 02/02/2022
Number of Days to Update: 83

Source: Stanislaus County Department of Ennvironmental Protection
Telephone: 209-525-6751
Last EDR Contact: 01/10/2022
Next Scheduled EDR Contact: 04/25/2022
Data Release Frequency: Varies

SUTTER COUNTY:

UST SUTTER: Underground Storage Tanks
Underground storage tank sites located in Sutter county.

Date of Government Version: 11/23/2021
Date Data Arrived at EDR: 11/29/2021
Date Made Active in Reports: 02/11/2022
Number of Days to Update: 74

Source: Sutter County Environmental Health Services
Telephone: 530-822-7500
Last EDR Contact: 11/23/2021
Next Scheduled EDR Contact: 03/14/2022
Data Release Frequency: Semi-Annually

TEHAMA COUNTY:

CUPA TEHAMA: CUPA Facility List
Cupa facilities

Date of Government Version: 01/13/2021
Date Data Arrived at EDR: 01/14/2021
Date Made Active in Reports: 04/06/2021
Number of Days to Update: 82

Source: Tehama County Department of Environmental Health
Telephone: 530-527-8020
Last EDR Contact: 02/11/2022
Next Scheduled EDR Contact: 05/16/2022
Data Release Frequency: Varies

TRINITY COUNTY:

CUPA TRINITY: CUPA Facility List
Cupa facility list

Date of Government Version: 10/18/2021
Date Data Arrived at EDR: 10/20/2021
Date Made Active in Reports: 01/13/2022
Number of Days to Update: 85

Source: Department of Toxic Substances Control
Telephone: 760-352-0381
Last EDR Contact: 01/13/2022
Next Scheduled EDR Contact: 05/02/2022
Data Release Frequency: Varies

TULARE COUNTY:

CUPA TULARE: CUPA Facility List
Cupa program facilities

Date of Government Version: 04/26/2021
Date Data Arrived at EDR: 04/28/2021
Date Made Active in Reports: 07/13/2021
Number of Days to Update: 76

Source: Tulare County Environmental Health Services Division
Telephone: 559-624-7400
Last EDR Contact: 01/28/2022
Next Scheduled EDR Contact: 05/16/2022
Data Release Frequency: Varies

TUOLUMNE COUNTY:

CUPA TUOLUMNE: CUPA Facility List
Cupa facility list

Date of Government Version: 04/23/2018
Date Data Arrived at EDR: 04/25/2018
Date Made Active in Reports: 06/25/2018
Number of Days to Update: 61

Source: Divison of Environmental Health
Telephone: 209-533-5633
Last EDR Contact: 01/13/2022
Next Scheduled EDR Contact: 05/02/2022
Data Release Frequency: Varies

VENTURA COUNTY:

BWT VENTURA: Business Plan, Hazardous Waste Producers, and Operating Underground Tanks
The BWT list indicates by site address whether the Environmental Health Division has Business Plan (B), Waste Producer (W), and/or Underground Tank (T) information.

Date of Government Version: 09/29/2021
Date Data Arrived at EDR: 10/26/2021
Date Made Active in Reports: 01/13/2022
Number of Days to Update: 79

Source: Ventura County Environmental Health Division
Telephone: 805-654-2813
Last EDR Contact: 01/18/2022
Next Scheduled EDR Contact: 05/02/2022
Data Release Frequency: Quarterly

LF VENTURA: Inventory of Illegal Abandoned and Inactive Sites
Ventura County Inventory of Closed, Illegal Abandoned, and Inactive Sites.

Date of Government Version: 12/01/2011
Date Data Arrived at EDR: 12/01/2011
Date Made Active in Reports: 01/19/2012
Number of Days to Update: 49

Source: Environmental Health Division
Telephone: 805-654-2813
Last EDR Contact: 12/20/2021
Next Scheduled EDR Contact: 04/11/2022
Data Release Frequency: No Update Planned

LUST VENTURA: Listing of Underground Tank Cleanup Sites
Ventura County Underground Storage Tank Cleanup Sites (LUST).

Date of Government Version: 05/29/2008
Date Data Arrived at EDR: 06/24/2008
Date Made Active in Reports: 07/31/2008
Number of Days to Update: 37

Source: Environmental Health Division
Telephone: 805-654-2813
Last EDR Contact: 02/07/2022
Next Scheduled EDR Contact: 05/23/2022
Data Release Frequency: No Update Planned

MED WASTE VENTURA: Medical Waste Program List
To protect public health and safety and the environment from potential exposure to disease causing agents, the Environmental Health Division Medical Waste Program regulates the generation, handling, storage, treatment and disposal of medical waste throughout the County.

Date of Government Version: 09/29/2021
Date Data Arrived at EDR: 10/21/2021
Date Made Active in Reports: 01/13/2022
Number of Days to Update: 84

Source: Ventura County Resource Management Agency
Telephone: 805-654-2813
Last EDR Contact: 01/18/2022
Next Scheduled EDR Contact: 05/02/2022
Data Release Frequency: Quarterly

UST VENTURA: Underground Tank Closed Sites List
Ventura County Operating Underground Storage Tank Sites (UST)/Underground Tank Closed Sites List.

Date of Government Version: 07/26/2021
Date Data Arrived at EDR: 09/08/2021
Date Made Active in Reports: 11/29/2021
Number of Days to Update: 82

Source: Environmental Health Division
Telephone: 805-654-2813
Last EDR Contact: 12/07/2021
Next Scheduled EDR Contact: 03/21/2022
Data Release Frequency: Quarterly

YOLO COUNTY:

UST YOLO: Underground Storage Tank Comprehensive Facility Report
Underground storage tank sites located in Yolo county.

Date of Government Version: 09/23/2021
Date Data Arrived at EDR: 09/28/2021
Date Made Active in Reports: 12/15/2021
Number of Days to Update: 78

Source: Yolo County Department of Health
Telephone: 530-666-8646
Last EDR Contact: 12/20/2021
Next Scheduled EDR Contact: 04/11/2022
Data Release Frequency: Annually

YUBA COUNTY:

CUPA YUBA: CUPA Facility List
CUPA facility listing for Yuba County.

Date of Government Version: 10/26/2021
Date Data Arrived at EDR: 10/27/2021
Date Made Active in Reports: 01/20/2022
Number of Days to Update: 85

Source: Yuba County Environmental Health Department
Telephone: 530-749-7523
Last EDR Contact: 01/24/2022
Next Scheduled EDR Contact: 05/09/2022
Data Release Frequency: Varies

OTHER DATABASE(S)

Depending on the geographic area covered by this report, the data provided in these specialty databases may or may not be complete. For example, the existence of wetlands information data in a specific report does not mean that all wetlands in the area covered by the report are included. Moreover, the absence of any reported wetlands information does not necessarily mean that wetlands do not exist in the area covered by the report.

CT MANIFEST: Hazardous Waste Manifest Data
Facility and manifest data. Manifest is a document that lists and tracks hazardous waste from the generator through transporters to a tsd facility.

Date of Government Version: 11/11/2021
Date Data Arrived at EDR: 11/12/2021
Date Made Active in Reports: 02/01/2022
Number of Days to Update: 81

Source: Department of Energy & Environmental Protection
Telephone: 860-424-3375
Last EDR Contact: 02/11/2022
Next Scheduled EDR Contact: 05/23/2022
Data Release Frequency: No Update Planned

NJ MANIFEST: Manifest Information
Hazardous waste manifest information.

Date of Government Version: 12/31/2018
Date Data Arrived at EDR: 04/10/2019
Date Made Active in Reports: 05/16/2019
Number of Days to Update: 36

Source: Department of Environmental Protection
Telephone: N/A
Last EDR Contact: 01/07/2022
Next Scheduled EDR Contact: 04/18/2022
Data Release Frequency: Annually

NY MANIFEST: Facility and Manifest Data
Manifest is a document that lists and tracks hazardous waste from the generator through transporters to a TSD facility.

Date of Government Version: 01/01/2019
Date Data Arrived at EDR: 10/29/2021
Date Made Active in Reports: 01/19/2022
Number of Days to Update: 82

Source: Department of Environmental Conservation
Telephone: 518-402-8651
Last EDR Contact: 01/28/2022
Next Scheduled EDR Contact: 05/09/2022
Data Release Frequency: Quarterly

PA MANIFEST: Manifest Information
Hazardous waste manifest information.

Date of Government Version: 06/30/2018
Date Data Arrived at EDR: 07/19/2019
Date Made Active in Reports: 09/10/2019
Number of Days to Update: 53

Source: Department of Environmental Protection
Telephone: 717-783-8990
Last EDR Contact: 01/10/2022
Next Scheduled EDR Contact: 04/25/2022
Data Release Frequency: Annually

RI MANIFEST: Manifest information
Hazardous waste manifest information

Date of Government Version: 12/31/2019
Date Data Arrived at EDR: 02/11/2021
Date Made Active in Reports: 02/24/2021
Number of Days to Update: 13

Source: Department of Environmental Management
Telephone: 401-222-2797
Last EDR Contact: 02/14/2022
Next Scheduled EDR Contact: 05/30/2022
Data Release Frequency: Annually

WI MANIFEST: Manifest Information
Hazardous waste manifest information.

Date of Government Version: 05/31/2018
Date Data Arrived at EDR: 06/19/2019
Date Made Active in Reports: 09/03/2019
Number of Days to Update: 76

Source: Department of Natural Resources
Telephone: N/A
Last EDR Contact: 12/06/2021
Next Scheduled EDR Contact: 03/21/2022
Data Release Frequency: Annually

Oil/Gas Pipelines
Source: Endeavor Business Media
Petroleum Bundle (Crude Oil, Refined Products, Petrochemicals, Gas Liquids (LPG/NGL), and Specialty Gases (Miscellaneous)) N = Natural Gas Bundle (Natural Gas, Gas Liquids (LPG/NGL), and Specialty Gases (Miscellaneous)). This map includes information copyrighted by Endeavor Business Media. This information is provided on a best effort basis and Endeavor Business Media does not guarantee its accuracy nor warrant its fitness for any particular purpose. Such information has been reprinted with the permission of Endeavor Business Media.

Electric Power Transmission Line Data
Source: Endeavor Business Media
This map includes information copyrighted by Endeavor Business Media. This information is provided on a best effort basis and Endeavor Business Media does not guarantee its accuracy nor warrant its fitness for any particular purpose. Such information has been reprinted with the permission of Endeavor Business Media.

Sensitive Receptors: There are individuals deemed sensitive receptors due to their fragile immune systems and special sensitivity to environmental discharges. These sensitive receptors typically include the elderly, the sick, and children. While the location of all sensitive receptors cannot be determined, EDR indicates those buildings and facilities - schools, daycares, hospitals, medical centers, and nursing homes - where individuals who are sensitive receptors are likely to be located.

AHA Hospitals:
Source: American Hospital Association, Inc.
Telephone: 312-280-5991
The database includes a listing of hospitals based on the American Hospital Association's annual survey of hospitals.

Medical Centers: Provider of Services Listing
Source: Centers for Medicare & Medicaid Services
Telephone: 410-786-3000
A listing of hospitals with Medicare provider number, produced by Centers of Medicare & Medicaid Services, a federal agency within the U.S. Department of Health and Human Services.

Nursing Homes
Source: National Institutes of Health
Telephone: 301-594-6248
Information on Medicare and Medicaid certified nursing homes in the United States.

Public Schools
Source: National Center for Education Statistics
Telephone: 202-502-7300
The National Center for Education Statistics' primary database on elementary and secondary public education in the United States. It is a comprehensive, annual, national statistical database of all public elementary and secondary schools and school districts, which contains data that are comparable across all states.

Private Schools
Source: National Center for Education Statistics
Telephone: 202-502-7300
The National Center for Education Statistics' primary database on private school locations in the United States.

Daycare Centers: Licensed Facilities
Source: Department of Social Services
Telephone: 916-657-4041

Flood Zone Data: This data was obtained from the Federal Emergency Management Agency (FEMA). It depicts 100-year and 500-year flood zones as defined by FEMA. It includes the National Flood Hazard Layer (NFHL) which incorporates Flood Insurance Rate Map (FIRM) data and Q3 data from FEMA in areas not covered by NFHL.
Source: FEMA
Telephone: 877-336-2627
Date of Government Version: 2003, 2015

GOVERNMENT RECORDS SEARCHED / DATA CURRENCY TRACKING

NWI: National Wetlands Inventory. This data, available in select counties across the country, was obtained by EDR in 2002, 2005 and 2010 from the U.S. Fish and Wildlife Service.

State Wetlands Data: Wetland Inventory
Source: Department of Fish and Wildlife
Telephone: 916-445-0411

Current USGS 7.5 Minute Topographic Map
Source: U.S. Geological Survey

STREET AND ADDRESS INFORMATION

Â© 2015 TomTom North America, Inc. All rights reserved. This material is proprietary and the subject of copyright protection and other intellectual property rights owned by or licensed to Tele Atlas North America, Inc. The use of this material is subject to the terms of a license agreement. You will be held liable for any unauthorized copying or disclosure of this material.

GEOCHECK ®- PHYSICAL SETTING SOURCE ADDENDUM

TARGET PROPERTY ADDRESS

PEDRICK ROAD AT I80 PROPERTY
PEDRICK ROAD
DIXON, CA 95620

TARGET PROPERTY COORDINATES

Latitude (North):	38.482825 - 38ˆ 28’ 58.17’’
Longitude (West):	121.807222 - 121ˆ 48’ 26.00’’
Universal Tranverse Mercator:	Zone 10
UTM X (Meters):	604036.8
UTM Y (Meters):	4259855.0
Elevation:	66 ft. above sea level

USGS TOPOGRAPHIC MAP

Target Property Map:	12021587 DIXON, CA
Version Date:	2018
North Map:	12021633 MERRITT, CA
Version Date:	2018

EDR’s GeoCheck Physical Setting Source Addendum is provided to assist the environmental professional in forming an opinion about the impact of potential contaminant migration.

Assessment of the impact of contaminant migration generally has two principle investigative components:

1. Groundwater flow direction, and
2. Groundwater flow velocity.

Groundwater flow direction may be impacted by surface topography, hydrology, hydrogeology, characteristics of the soil, and nearby wells. Groundwater flow velocity is generally impacted by the nature of the geologic strata.

GEOCHECK® - PHYSICAL SETTING SOURCE SUMMARY

GROUNDWATER FLOW DIRECTION INFORMATION

Groundwater flow direction for a particular site is best determined by a qualified environmental professional using site-specific well data. If such data is not reasonably ascertainable, it may be necessary to rely on other sources of information, such as surface topographic information, hydrologic information, hydrogeologic data collected on nearby properties, and regional groundwater flow information (from deep aquifers).

TOPOGRAPHIC INFORMATION

Surface topography may be indicative of the direction of surficial groundwater flow. This information can be used to assist the environmental professional in forming an opinion about the impact of nearby contaminated properties or, should contamination exist on the target property, what downgradient sites might be impacted.

TARGET PROPERTY TOPOGRAPHY

General Topographic Gradient: General ESE

SURROUNDING TOPOGRAPHY: ELEVATION PROFILES

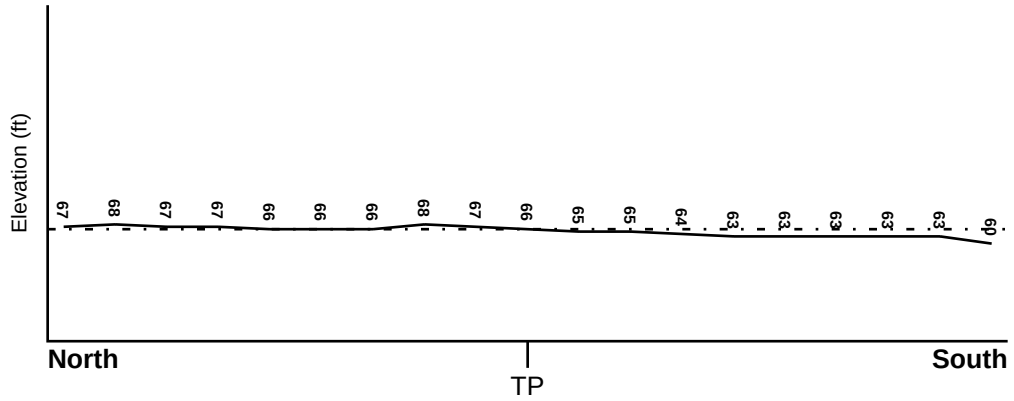

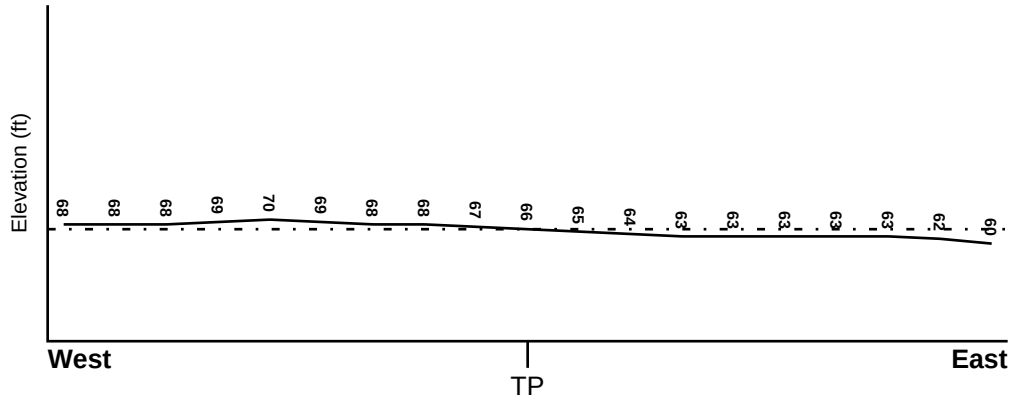

Target Property Elevation: 66 ft.

0 1/2 1 Miles

Source: Topography has been determined from the USGS 7.5' Digital Elevation Model and should be evaluated on a relative (not an absolute) basis. Relative elevation information between sites of close proximity should be field verified.

GEOCHECK® - PHYSICAL SETTING SOURCE SUMMARY

HYDROLOGIC INFORMATION

Surface water can act as a hydrologic barrier to groundwater flow. Such hydrologic information can be used to assist the environmental professional in forming an opinion about the impact of nearby contaminated properties or, should contamination exist on the target property, what downgradient sites might be impacted.

Refer to the Physical Setting Source Map following this summary for hydrologic information (major waterways and bodies of water).

FEMA FLOOD ZONE

Flood Plain Panel at Target Property	FEMA Source Type
06095C0200F	FEMA FIRM Flood data

Additional Panels in search area:	FEMA Source Type
Not Reported	

NATIONAL WETLAND INVENTORY

NWI Quad at Target Property	NWI Electronic Data Coverage
DIXON	YES - refer to the Overview Map and Detail Map

HYDROGEOLOGIC INFORMATION

Hydrogeologic information obtained by installation of wells on a specific site can often be an indicator of groundwater flow direction in the immediate area. Such hydrogeologic information can be used to assist the environmental professional in forming an opinion about the impact of nearby contaminated properties or, should contamination exist on the target property, what downgradient sites might be impacted.

Site-Specific Hydrogeological Data*:

Search Radius:	1.25 miles
Status:	Not found

AQUIFLOW®

Search Radius: 1.000 Mile.

EDR has developed the AQUIFLOW Information System to provide data on the general direction of groundwater flow at specific points. EDR has reviewed reports submitted by environmental professionals to regulatory authorities at select sites and has extracted the date of the report, groundwater flow direction as determined hydrogeologically, and the depth to water table.

MAP ID	LOCATION FROM TP	GENERAL DIRECTION GROUNDWATER FLOW
A1	1/4 - 1/2 Mile WSW	ESE
B6	1/4 - 1/2 Mile NNE	SE
B19	1/4 - 1/2 Mile NNE	SE
J51	1/2 - 1 Mile WSW	NE,SE
J52	1/2 - 1 Mile WSW	Varies
J54	1/2 - 1 Mile WSW	Varies
1G	1/4 - 1/2 Mile NNE	SE
2G	1/4 - 1/2 Mile NNE	SE

* ©1996 Site−specific hydrogeological data gathered by CERCLIS Alerts, Inc., Bainbridge Island, WA. All rights reserved. All of the information and opinions presented are those of the cited EPA report(s), which were completed under a Comprehensive Environmental Response Compensation and Liability Information System (CERCLIS) investigation.

GEOCHECK® - PHYSICAL SETTING SOURCE SUMMARY

MAP ID	LOCATION FROM TP	GENERAL DIRECTION GROUNDWATER FLOW
3G	1/4 - 1/2 Mile WSW	ESE
4G	1/2 - 1 Mile WSW	NE,SE
5G	1/2 - 1 Mile WSW	Varies
6G	1/2 - 1 Mile WSW	Varies

For additional site information, refer to Physical Setting Source Map Findings.

GEOCHECK® - PHYSICAL SETTING SOURCE SUMMARY

GROUNDWATER FLOW VELOCITY INFORMATION

Groundwater flow velocity information for a particular site is best determined by a qualified environmental professional using site specific geologic and soil strata data. If such data are not reasonably ascertainable, it may be necessary to rely on other sources of information, including geologic age identification, rock stratigraphic unit and soil characteristics data collected on nearby properties and regional soil information. In general, contaminant plumes move more quickly through sandy-gravelly types of soils than silty-clayey types of soils.

GEOLOGIC INFORMATION IN GENERAL AREA OF TARGET PROPERTY

Geologic information can be used by the environmental professional in forming an opinion about the relative speed at which contaminant migration may be occurring.

ROCK STRATIGRAPHIC UNIT

Era:	Cenozoic
System:	Quaternary
Series:	Quaternary
Code:	Q *(decoded above as Era, System & Series)*

GEOLOGIC AGE IDENTIFICATION

Category: Stratifed Sequence

Geologic Age and Rock Stratigraphic Unit Source: P.G. Schruben, R.E. Arndt and W.J. Bawiec, Geology of the Conterminous U.S. at 1:2,500,000 Scale - a digital representation of the 1974 P.B. King and H.M. Beikman Map, USGS Digital Data Series DDS - 11 (1994).

SSURGO SOIL MAP - 6861760.2s

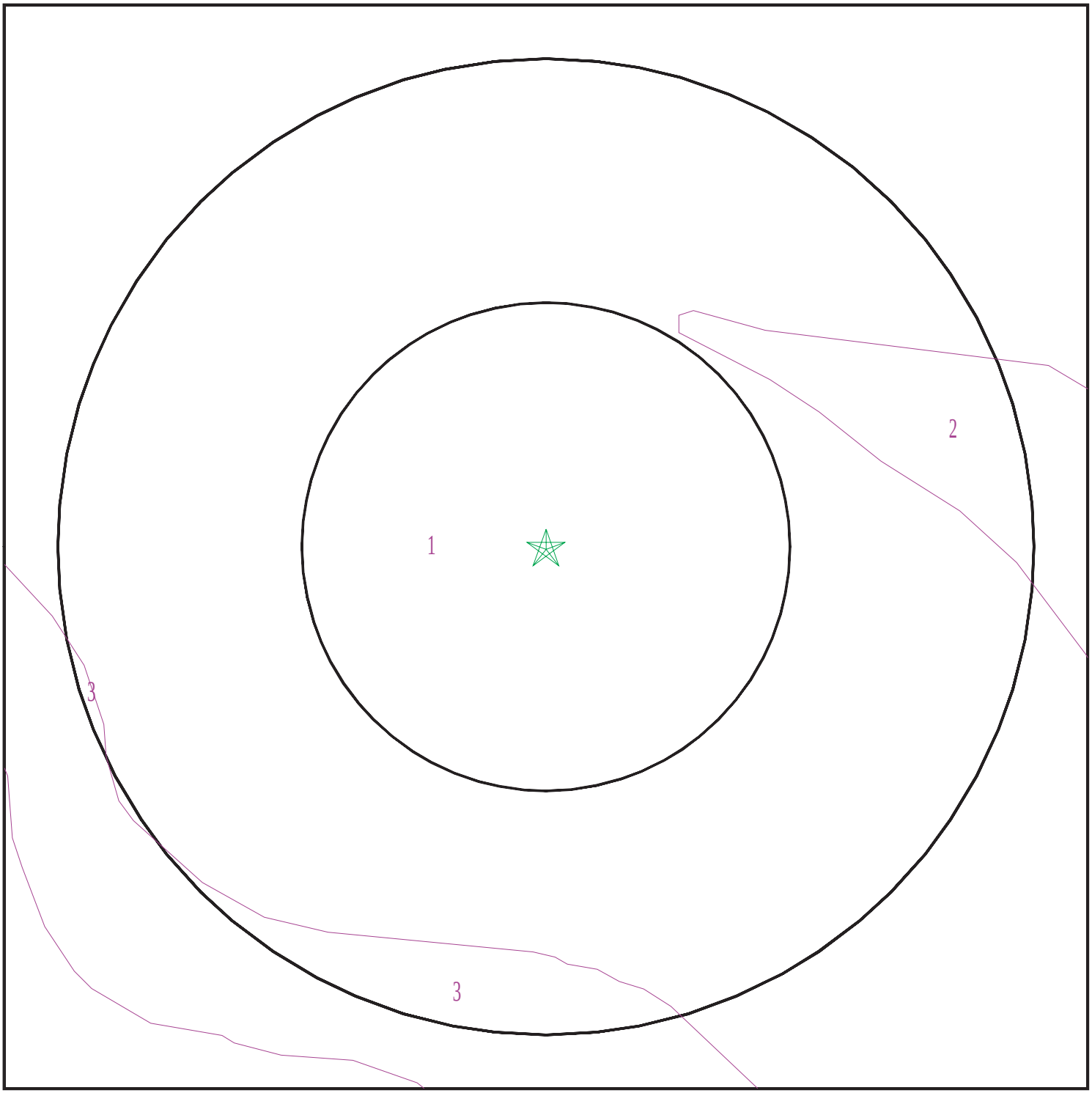

Target Property
SSURGO Soil
Water

0 1/16 1/8 1/4 Miles

N

SITE NAME:	Pedrick Road At I80 Property	CLIENT:	Brusca Associates, Inc.
ADDRESS:	Pedrick Road Dixon CA 95620	CONTACT:	Alycia Cridebring
		INQUIRY #:	6861760.2s
LAT/LONG:	38.482825 / 121.807222	DATE:	February 18, 2022 10:28 am

Copyright © 2022 EDR, Inc. © 2015 TomTom Rel. 2015.

GEOCHECK® - PHYSICAL SETTING SOURCE SUMMARY

DOMINANT SOIL COMPOSITION IN GENERAL AREA OF TARGET PROPERTY

The U.S. Department of Agriculture's (USDA) Soil Conservation Service (SCS) leads the National Cooperative Soil Survey (NCSS) and is responsible for collecting, storing, maintaining and distributing soil survey information for privately owned lands in the United States. A soil map in a soil survey is a representation of soil patterns in a landscape. The following information is based on Soil Conservation Service SSURGO data.

Soil Map ID: 1

Soil Component Name: Capay

Soil Surface Texture: silty clay loam

Hydrologic Group: Class D - Very slow infiltration rates. Soils are clayey, have a high water table, or are shallow to an impervious layer.

Soil Drainage Class: Moderately well drained

Hydric Status: Not hydric

Corrosion Potential - Uncoated Steel: High

Depth to Bedrock Min: > 0 inches

Depth to Watertable Min: > 0 inches

Soil Layer Information							
	Boundary			Classification		Saturated hydraulic conductivity micro m/sec	Soil Reaction (pH)
Layer	Upper	Lower	Soil Texture Class	AASHTO Group	Unified Soil		
1	0 inches	20 inches	silty clay loam	Silt-Clay Materials (more than 35 pct. passing No. 200), Clayey Soils.	FINE-GRAINED SOILS, Silts and Clays (liquid limit less than 50%), Lean Clay	Max: 1.4 Min: 0.42	Max: 8.4 Min: 7.4
2	20 inches	50 inches	clay	Silt-Clay Materials (more than 35 pct. passing No. 200), Clayey Soils.	FINE-GRAINED SOILS, Silts and Clays (liquid limit less than 50%), Lean Clay	Max: 1.4 Min: 0.42	Max: 8.4 Min: 7.4
3	50 inches	79 inches	clay loam	Silt-Clay Materials (more than 35 pct. passing No. 200), Clayey Soils.	FINE-GRAINED SOILS, Silts and Clays (liquid limit less than 50%), Lean Clay	Max: 1.4 Min: 0.42	Max: 8.4 Min: 7.4

Soil Map ID: 2

Soil Component Name: Yolo

Soil Surface Texture: loam

Hydrologic Group: Class B - Moderate infiltration rates. Deep and moderately deep, moderately well and well drained soils with moderately coarse textures.

Soil Drainage Class: Well drained

Hydric Status: Not hydric

Corrosion Potential - Uncoated Steel: Low

Depth to Bedrock Min: > 0 inches

Depth to Watertable Min: > 0 inches

Soil Layer Information							
	Boundary			Classification		Saturated hydraulic conductivity micro m/sec	Soil Reaction (pH)
Layer	Upper	Lower	Soil Texture Class	AASHTO Group	Unified Soil		
1	0 inches	27 inches	loam	Silt-Clay Materials (more than 35 pct. passing No. 200), Silty Soils.	FINE-GRAINED SOILS, Silts and Clays (liquid limit less than 50%), Lean Clay	Max: 14 Min: 4	Max: 8.4 Min: 6.6
2	27 inches	59 inches	loam	Silt-Clay Materials (more than 35 pct. passing No. 200), Silty Soils.	FINE-GRAINED SOILS, Silts and Clays (liquid limit less than 50%), Lean Clay	Max: 14 Min: 4	Max: 8.4 Min: 6.6

Soil Map ID: 3

Soil Component Name: Brentwood

Soil Surface Texture: clay loam

Hydrologic Group: Class B - Moderate infiltration rates. Deep and moderately deep, moderately well and well drained soils with moderately coarse textures.

Soil Drainage Class: Well drained

GEOCHECK® - PHYSICAL SETTING SOURCE SUMMARY

Hydric Status: Not hydric

Corrosion Potential - Uncoated Steel: High

Depth to Bedrock Min: > 0 inches

Depth to Watertable Min: > 0 inches

Soil Layer Information							
	Boundary			Classification		Saturated hydraulic conductivity micro m/sec	Soil Reaction (pH)
Layer	Upper	Lower	Soil Texture Class	AASHTO Group	Unified Soil		
1	0 inches	5 inches	clay loam	Silt-Clay Materials (more than 35 pct. passing No. 200), Clayey Soils.	FINE-GRAINED SOILS, Silts and Clays (liquid limit less than 50%), Lean Clay	Max: 4 Min: 1.4	Max: 8.4 Min: 6.6
2	5 inches	33 inches	clay loam	Silt-Clay Materials (more than 35 pct. passing No. 200), Clayey Soils.	FINE-GRAINED SOILS, Silts and Clays (liquid limit less than 50%), Lean Clay	Max: 4 Min: 1.4	Max: 8.4 Min: 6.6
3	33 inches	59 inches	clay loam	Silt-Clay Materials (more than 35 pct. passing No. 200), Clayey Soils.	FINE-GRAINED SOILS, Silts and Clays (liquid limit less than 50%), Lean Clay	Max: 4 Min: 1.4	Max: 8.4 Min: 6.6

LOCAL / REGIONAL WATER AGENCY RECORDS

EDR Local/Regional Water Agency records provide water well information to assist the environmental professional in assessing sources that may impact ground water flow direction, and in forming an opinion about the impact of contaminant migration on nearby drinking water wells.

WELL SEARCH DISTANCE INFORMATION

DATABASE	SEARCH DISTANCE (miles)
Federal USGS	1.000
Federal FRDS PWS	Nearest PWS within 1 mile
State Database	1.000

FEDERAL USGS WELL INFORMATION

MAP ID	WELL ID	LOCATION FROM TP

GEOCHECK® - PHYSICAL SETTING SOURCE SUMMARY

FEDERAL USGS WELL INFORMATION

MAP ID	WELL ID	LOCATION FROM TP
11	USGS40000188569	1/4 - 1/2 Mile North
F24	USGS40000188511	1/2 - 1 Mile SSE
G32	USGS40000188577	1/2 - 1 Mile NNE
H41	USGS40000188500	1/2 - 1 Mile SSE
J53	USGS40000188512	1/2 - 1 Mile WSW
K56	USGS40000188606	1/2 - 1 Mile North
N68	USGS40000188476	1/2 - 1 Mile South

FEDERAL FRDS PUBLIC WATER SUPPLY SYSTEM INFORMATION

MAP ID	WELL ID	LOCATION FROM TP
No PWS System Found		

Note: PWS System location is not always the same as well location.

STATE DATABASE WELL INFORMATION

MAP ID	WELL ID	LOCATION FROM TP
A2	CAEDF0000018443	1/4 - 1/2 Mile WSW
A3	CAEDF0000000997	1/4 - 1/2 Mile WSW
A4	CAEDF0000085957	1/4 - 1/2 Mile WSW
A5	CAEDF0000126360	1/4 - 1/2 Mile WSW
A7	CAEDF0000081790	1/4 - 1/2 Mile WSW
A8	CAEDF0000018598	1/4 - 1/2 Mile WSW
C9	CADWR9000039375	1/4 - 1/2 Mile SSE
C10	CADWR9000039374	1/4 - 1/2 Mile SSE
D12	CAEDF0000007226	1/4 - 1/2 Mile SSW
D13	CAEDF0000072756	1/4 - 1/2 Mile SSW
E14	20369	1/4 - 1/2 Mile NNE
D15	CAEDF0000013639	1/4 - 1/2 Mile SSW
D16	CAEDF0000069890	1/4 - 1/2 Mile SSW
D17	CAEDF0000102031	1/4 - 1/2 Mile SSW
E18	CADDW0000016949	1/4 - 1/2 Mile NNE
E20	20351	1/4 - 1/2 Mile NNE
E21	CADDW0000004118	1/2 - 1 Mile NNE
C22	CADDW0000012781	1/2 - 1 Mile SSE
F23	CADWR0000030611	1/2 - 1 Mile SSE
F25	CAUSGSN00001586	1/2 - 1 Mile SSE
G26	CAEDF0000033844	1/2 - 1 Mile NNE
G27	CADDW0000012098	1/2 - 1 Mile NNE
G28	CAEDF0000045425	1/2 - 1 Mile NNE
G29	CAEDF0000057536	1/2 - 1 Mile NNE
G30	CAEDF0000015181	1/2 - 1 Mile NNE
G31	CAEDF0000037419	1/2 - 1 Mile NNE
G33	CAEDF0000004677	1/2 - 1 Mile NNE
G34	CAEDF0000004449	1/2 - 1 Mile NNE
G35	CAEDF0000044515	1/2 - 1 Mile NNE
F36	CADWR9000039370	1/2 - 1 Mile SSE

GEOCHECK® - PHYSICAL SETTING SOURCE SUMMARY

STATE DATABASE WELL INFORMATION

MAP ID	WELL ID	LOCATION FROM TP
G37	CAEDF0000034123	1/2 - 1 Mile NNE
G38	CAEDF0000088025	1/2 - 1 Mile NNE
G39	CAEDF0000143920	1/2 - 1 Mile NNE
H40	CADWR0000031525	1/2 - 1 Mile SSE
H42	CADWR9000039369	1/2 - 1 Mile SSE
H43	CAUSGSN00010917	1/2 - 1 Mile SSE
G44	CAEDF0000018705	1/2 - 1 Mile NNE
H45	CADWR0000034060	1/2 - 1 Mile SSE
G46	CAEDF0000071955	1/2 - 1 Mile NNE
I47	20385	1/2 - 1 Mile NE
I48	CADDW0000004809	1/2 - 1 Mile NE
49	CADWR0000025616	1/2 - 1 Mile North
50	CADWR9000039388	1/2 - 1 Mile WSW
K55	CAUSGSN00006072	1/2 - 1 Mile North
K57	CADDW0000011392	1/2 - 1 Mile North
L58	CAEDF0000095413	1/2 - 1 Mile WSW
L59	CAEDF0000137351	1/2 - 1 Mile WSW
L60	CAEDF0000134500	1/2 - 1 Mile WSW
L61	CAEDF0000107445	1/2 - 1 Mile WSW
L62	CAEDF0000043430	1/2 - 1 Mile WSW
63	CADWR9000039442	1/2 - 1 Mile NNW
L64	CAEDF0000138739	1/2 - 1 Mile WSW
M65	20368	1/2 - 1 Mile North
L66	CAEDF0000043464	1/2 - 1 Mile WSW
L67	CAEDF0000082315	1/2 - 1 Mile WSW
N69	CAUSGSN00007033	1/2 - 1 Mile South
70	CADWR0000032239	1/2 - 1 Mile South
M71	CADWR9000039452	1/2 - 1 Mile North

OTHER STATE DATABASE INFORMATION

STATE OIL/GAS WELL INFORMATION

MAP ID	WELL ID	LOCATION FROM TP
1	CAOG14000009114	1/8 - 1/4 Mile WSW
2	CAOG14000009008	1/4 - 1/2 Mile North
3	CAOG14000009141	1/4 - 1/2 Mile WSW
4	CAOG14000083320	1/4 - 1/2 Mile South
5	CAOG14000083317	1/2 - 1 Mile SE
6	CAOG14000083321	1/2 - 1 Mile SSW
7	CAOG14000083316	1/2 - 1 Mile SSE

PHYSICAL SETTING SOURCE MAP - 6861760.2s

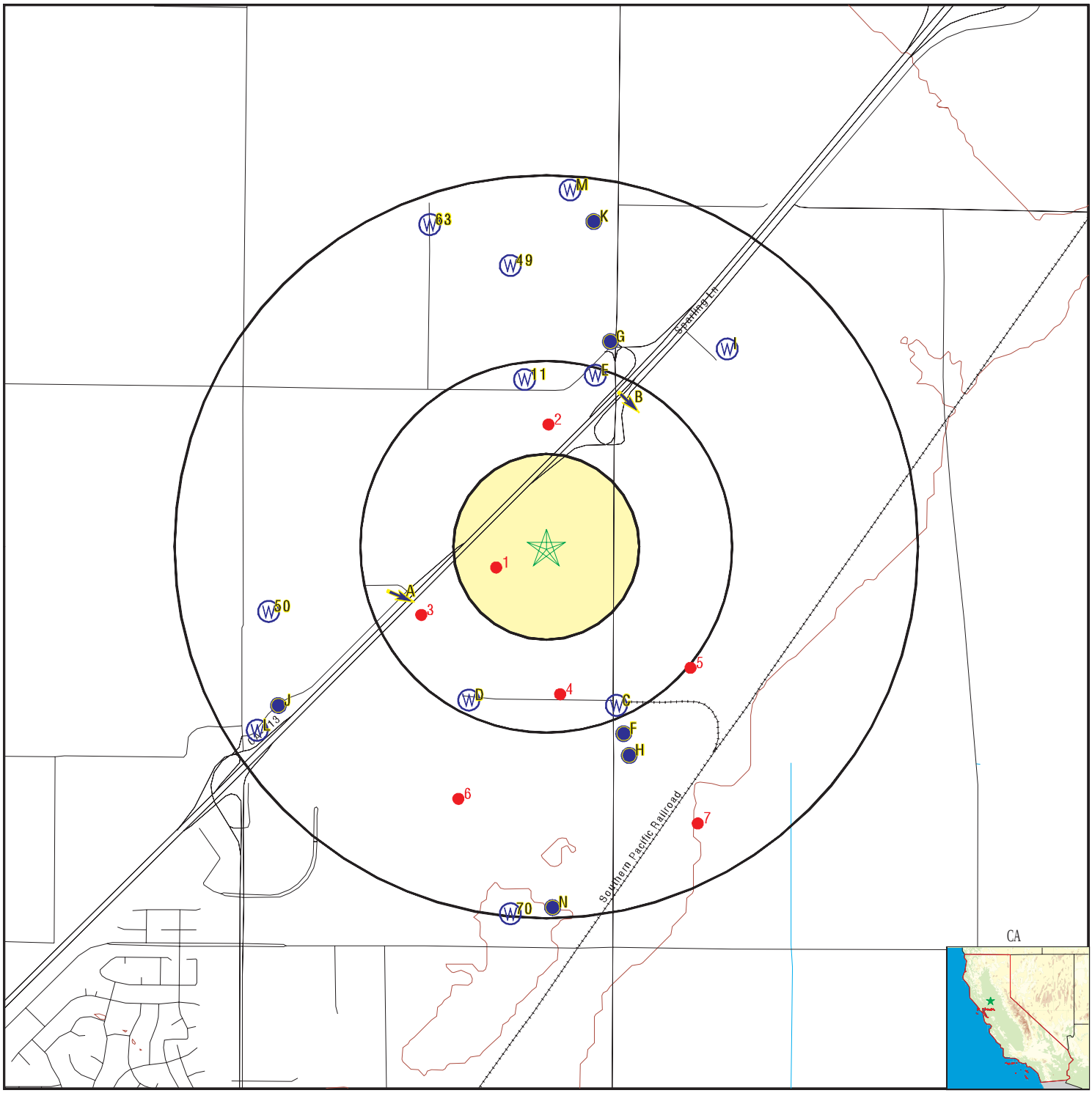

County Boundary
Major Roads
Contour Lines
Earthquake Fault Lines
Earthquake epicenter, Richter 5 or greater
Water Wells
Public Water Supply Wells
Cluster of Multiple Icons

0 1/4 1/2 1 Miles

Groundwater Flow Direction
Indeterminate Groundwater Flow at Location
Groundwater Flow Varies at Location
Closest Hydrogeological Data
Oil, gas or related wells

N

SITE NAME:	Pedrick Road At I80 Property	CLIENT:	Brusca Associates, Inc.
ADDRESS:	Pedrick Road Dixon CA 95620	CONTACT:	Alycia Cridebring
		INQUIRY #:	6861760.2s
LAT/LONG:	38.482825 / 121.807222	DATE:	February 18, 2022 10:28 am

Copyright © 2022 EDR, Inc. © 2015 TomTom Rel. 2015.

Map ID Direction Distance Elevation			Database	EDR ID Number
A1 **WSW** **1/4 - 1/2 Mile** **Higher**	Site ID:	Not Reported	**AQUIFLOW**	**53161**
	Groundwater Flow:	ESE		
	Shallow Water Depth:	22.23		
	Deep Water Depth:	34.10		
	Average Water Depth:	Not Reported		
	Date:	02/05/1993		

A2
WSW
1/4 - 1/2 Mile
Higher

CA WELLS **CAEDF0000018443**

Well ID:	T0609500359-FMW-1	Well Type:	MONITORING
Source:	EDF	Other Name:	FMW-1
GAMA PFAS Testing:	Not Reported		
Groundwater Quality Data:	https://gamagroundwater.waterboards.ca.gov/gama/gamamap/public/GamaDataDisplay.asp?dataset=EDF&samp_date=&global_id=T0609500359&assigned_name=FMW-1&store_num=		
GeoTracker Data:	https://geotracker.waterboards.ca.gov/profile_report.asp?cmd=MWEDFResults&global_id=T0609500359&assigned_name=FMW-1		

A3
WSW
1/4 - 1/2 Mile
Higher

CA WELLS **CAEDF0000000997**

Well ID:	T0609500359-FMW-2	Well Type:	MONITORING
Source:	EDF	Other Name:	FMW-2
GAMA PFAS Testing:	Not Reported		
Groundwater Quality Data:	https://gamagroundwater.waterboards.ca.gov/gama/gamamap/public/GamaDataDisplay.asp?dataset=EDF&samp_date=&global_id=T0609500359&assigned_name=FMW-2&store_num=		
GeoTracker Data:	https://geotracker.waterboards.ca.gov/profile_report.asp?cmd=MWEDFResults&global_id=T0609500359&assigned_name=FMW-2		

A4
WSW
1/4 - 1/2 Mile
Higher

CA WELLS **CAEDF0000085957**

Well ID:	T0609500359-FMW-4	Well Type:	MONITORING
Source:	EDF	Other Name:	FMW-4
GAMA PFAS Testing:	Not Reported		
Groundwater Quality Data:	https://gamagroundwater.waterboards.ca.gov/gama/gamamap/public/GamaDataDisplay.asp?dataset=EDF&samp_date=&global_id=T0609500359&assigned_name=FMW-4&store_num=		
GeoTracker Data:	https://geotracker.waterboards.ca.gov/profile_report.asp?cmd=MWEDFResults&global_id=T0609500359&assigned_name=FMW-4		

Map ID Direction Distance Elevation	Database	EDR ID Number
A5 **WSW** **1/4 - 1/2 Mile** **Higher**	**CA WELLS**	**CAEDF0000126360**

Well ID:	T0609500359-MW-4	Well Type:	MONITORING
Source:	EDF	Other Name:	MW-4
GAMA PFAS Testing:	Not Reported		
Groundwater Quality Data:	https://gamagroundwater.waterboards.ca.gov/gama/gamamap/public/GamaDataDisplay.asp?dataset=EDF&samp_date=&global_id=T0609500359&assigned_name=MW-4&store_num=		
GeoTracker Data:	https://geotracker.waterboards.ca.gov/profile_report.asp?cmd=MWEDFResults&global_id=T0609500359&assigned_name=MW-4		

B6 **NNE** **1/4 - 1/2 Mile** **Lower**	Site ID:	Not Reported	**AQUIFLOW**	**53184**
	Groundwater Flow:	SE		
	Shallow Water Depth:	25		
	Deep Water Depth:	33		
	Average Water Depth:	Not Reported		
	Date:	06/23/1994		

A7 **WSW** **1/4 - 1/2 Mile** **Higher**	**CA WELLS**	**CAEDF0000081790**

Well ID:	T0609500359-DMW-3	Well Type:	MONITORING
Source:	EDF	Other Name:	DMW-3
GAMA PFAS Testing:	Not Reported		
Groundwater Quality Data:	https://gamagroundwater.waterboards.ca.gov/gama/gamamap/public/GamaDataDisplay.asp?dataset=EDF&samp_date=&global_id=T0609500359&assigned_name=DMW-3&store_num=		
GeoTracker Data:	https://geotracker.waterboards.ca.gov/profile_report.asp?cmd=MWEDFResults&global_id=T0609500359&assigned_name=DMW-3		

A8 **WSW** **1/4 - 1/2 Mile** **Higher**	**CA WELLS**	**CAEDF0000018598**

Well ID:	T0609500359-FMW-3	Well Type:	MONITORING
Source:	EDF	Other Name:	FMW-3
GAMA PFAS Testing:	Not Reported		
Groundwater Quality Data:	https://gamagroundwater.waterboards.ca.gov/gama/gamamap/public/GamaDataDisplay.asp?dataset=EDF&samp_date=&global_id=T0609500359&assigned_name=FMW-3&store_num=		
GeoTracker Data:	https://geotracker.waterboards.ca.gov/profile_report.asp?cmd=MWEDFResults&global_id=T0609500359&assigned_name=FMW-3		

C9 **SSE** **1/4 - 1/2 Mile** **Lower**	**CA WELLS**	**CADWR9000039375**

State Well #:	07N02E06N001M	Station ID:	52618
Well Name:	6N1	Basin Name:	Solano

Well Use:	Other	Well Type:	Single Well
Well Depth:	0	Well Completion Rpt #:	Not Reported

C10
SSE
1/4 - 1/2 Mile
Lower

CA WELLS **CADWR9000039374**

State Well #:	07N02E06N004M	Station ID:	52617
Well Name:	6N4	Basin Name:	Solano
Well Use:	Other	Well Type:	Single Well
Well Depth:	0	Well Completion Rpt #:	Not Reported

11
North
1/4 - 1/2 Mile
Higher

FED USGS **USGS40000188569**

Organization ID:	USGS-CA		
Organization Name:	USGS California Water Science Center		
Monitor Location:	008N001E36Q001M	Type:	Well
Description:	Not Reported	HUC:	18020109
Drainage Area:	Not Reported	Drainage Area Units:	Not Reported
Contrib Drainage Area:	Not Reported	Contrib Drainage Area Unts:	Not Reported
Aquifer:	Central Valley aquifer system		
Formation Type:	Not Reported	Aquifer Type:	Not Reported
Construction Date:	19640827	Well Depth:	260
Well Depth Units:	ft	Well Hole Depth:	481
Well Hole Depth Units:	ft		

D12
SSW
1/4 - 1/2 Mile
Higher

CA WELLS **CAEDF0000007226**

Well ID:	SL0609748481-MW-3	Well Type:	MONITORING
Source:	EDF	Other Name:	MW-3
GAMA PFAS Testing:	Not Reported		
Groundwater Quality Data:	https://gamagroundwater.waterboards.ca.gov/gama/gamamap/public/GamaDataDisplay.asp?dataset=EDF&samp_date=&global_id=SL0609748481&assigned_name=MW-3&store_num=		
GeoTracker Data:	https://geotracker.waterboards.ca.gov/profile_report.asp?cmd=MWEDFResults&global_id=SL0609748481&assigned_name=MW-3		

D13
SSW
1/4 - 1/2 Mile
Higher

CA WELLS **CAEDF0000072756**

Well ID:	SL0609748481-MW-1	Well Type:	MONITORING
Source:	EDF	Other Name:	MW-1
GAMA PFAS Testing:	Not Reported		
Groundwater Quality Data:	https://gamagroundwater.waterboards.ca.gov/gama/gamamap/public/GamaDataDisplay.asp?dataset=EDF&samp_date=&global_id=SL0609748481&assigned_name=MW-1&store_num=		
GeoTracker Data:	https://geotracker.waterboards.ca.gov/profile_report.asp?cmd=MWEDFResults&global_id=SL0609748481&assigned_name=MW-1		

Map ID Direction Distance Elevation	Database	EDR ID Number
E14 **NNE** **1/4 - 1/2 Mile** **Lower**	**CA WELLS**	**20369**

Seq:	20369	Prim sta c:	4800818-001
Frds no:	4800818001	County:	48
District:	04	User id:	ENG
System no:	4800818	Water type:	G
Source nam:	WELL 01 - TREATED	Station ty:	WELL/AMBNT
Latitude:	382922.9	Longitude:	1214815.9
Precision:	3	Status:	AT
Comment 1:	Not Reported	Comment 2:	Not Reported
Comment 3:	Not Reported	Comment 4:	Not Reported
Comment 5:	Not Reported	Comment 6:	Not Reported
Comment 7:	Not Reported		

System no:	4800818	System nam:	Pedrick Produce
Hqname:	Not Reported	Address:	Not Reported
City:	Not Reported	State:	Not Reported
Zip:	Not Reported	Zip ext:	Not Reported
Pop serv:	0	Connection:	0
Area serve:	Not Reported		

D15 **SSW** **1/4 - 1/2 Mile** **Higher**	**CA WELLS**	**CAEDF0000013639**

Well ID:	SL0609748481-MW-4	Well Type:	MONITORING
Source:	EDF	Other Name:	MW-4
GAMA PFAS Testing:	Not Reported		
Groundwater Quality Data:	https://gamagroundwater.waterboards.ca.gov/gama/gamamap/public/GamaDataDisplay.asp?dataset=EDF&samp_date=&global_id=SL0609748481&assigned_name=MW-4&store_num=		
GeoTracker Data:	https://geotracker.waterboards.ca.gov/profile_report.asp?cmd=MWEDFResults&global_id=SL0609748481&assigned_name=MW-4		

D16 **SSW** **1/4 - 1/2 Mile** **Higher**	**CA WELLS**	**CAEDF0000069890**

Well ID:	SL0609748481-MW-X	Well Type:	MONITORING
Source:	EDF	Other Name:	MW-X
GAMA PFAS Testing:	Not Reported		
Groundwater Quality Data:	https://gamagroundwater.waterboards.ca.gov/gama/gamamap/public/GamaDataDisplay.asp?dataset=EDF&samp_date=&global_id=SL0609748481&assigned_name=MW-X&store_num=		
GeoTracker Data:	https://geotracker.waterboards.ca.gov/profile_report.asp?cmd=MWEDFResults&global_id=SL0609748481&assigned_name=MW-X		

Map ID Direction Distance Elevation	Database	EDR ID Number
D17 **SSW** **1/4 - 1/2 Mile** **Higher**	**CA WELLS**	**CAEDF0000102031**

Well ID:	SL0609748481-MW-2	Well Type:	MONITORING
Source:	EDF	Other Name:	MW-2
GAMA PFAS Testing:	Not Reported		
Groundwater Quality Data:	https://gamagroundwater.waterboards.ca.gov/gama/gamamap/public/GamaDataDisplay.asp?dataset=EDF&samp_date=&global_id=SL0609748481&assigned_name=MW-2&store_num=		
GeoTracker Data:	https://geotracker.waterboards.ca.gov/profile_report.asp?cmd=MWEDFResults&global_id=SL0609748481&assigned_name=MW-2		

E18 **NNE** **1/4 - 1/2 Mile** **Lower**	**CA WELLS**	**CADDW0000016949**

Well ID:	4800818-001	Well Type:	MUNICIPAL
Source:	Department of Health Services		
Other Name:	WELL 01	GAMA PFAS Testing:	Not Reported
Groundwater Quality Data:	https://gamagroundwater.waterboards.ca.gov/gama/gamamap/public/GamaDataDisplay.asp?dataset=DHS&samp_date=&global_id=&assigned_name=4800818-001&store_num=		
GeoTracker Data:	Not Reported		

B19 **NNE** **1/4 - 1/2 Mile** **Lower**	Site ID:	Not Reported	**AQUIFLOW**	**53060**
	Groundwater Flow:	SE		
	Shallow Water Depth:	18		
	Deep Water Depth:	35		
	Average Water Depth:	Not Reported		
	Date:	07/28/1998		

E20 **NNE** **1/4 - 1/2 Mile** **Lower**	**CA WELLS**	**20351**

Seq:	20351	Prim sta c:	4800732-001
Frds no:	4800732001	County:	48
District:	04	User id:	ENG
System no:	4800732	Water type:	G
Source nam:	WELL 01	Station ty:	WELL/AMBNT
Latitude:	382923.5	Longitude:	1214812.6
Precision:	3	Status:	AU
Comment 1:	Not Reported	Comment 2:	Not Reported
Comment 3:	Not Reported	Comment 4:	Not Reported
Comment 5:	Not Reported	Comment 6:	Not Reported
Comment 7:	Not Reported		

System no:	4800732	System nam:	Bp Service Station
Hqname:	Not Reported	Address:	Not Reported
City:	Not Reported	State:	Not Reported
Zip:	Not Reported	Zip ext:	Not Reported
Pop serv:	0	Connection:	0
Area serve:	Not Reported		

Sample date:	07-MAR-18	Finding:	27.
Chemical:	NITRATE (AS N)	Report units:	MG/L
Dlr:	0.4		
Sample date:	01-FEB-18	Finding:	27.
Chemical:	NITRATE (AS N)	Report units:	MG/L
Dlr:	0.4		
Sample date:	04-JAN-18	Finding:	26.
Chemical:	NITRATE (AS N)	Report units:	MG/L
Dlr:	0.4		
Sample date:	07-DEC-17	Finding:	24.
Chemical:	NITRATE (AS N)	Report units:	MG/L
Dlr:	0.4		
Sample date:	02-NOV-17	Finding:	25.
Chemical:	NITRATE (AS N)	Report units:	MG/L
Dlr:	0.4		
Sample date:	03-OCT-17	Finding:	22.
Chemical:	NITRATE (AS N)	Report units:	MG/L
Dlr:	0.4		
Sample date:	06-SEP-17	Finding:	23.
Chemical:	NITRATE (AS N)	Report units:	MG/L
Dlr:	0.4		
Sample date:	03-AUG-17	Finding:	20.
Chemical:	NITRATE (AS N)	Report units:	MG/L
Dlr:	0.4		
Sample date:	06-JUL-17	Finding:	18.
Chemical:	NITRATE (AS N)	Report units:	MG/L
Dlr:	0.4		
Sample date:	01-JUN-17	Finding:	21.
Chemical:	NITRATE (AS N)	Report units:	MG/L
Dlr:	0.4		
Sample date:	01-MAY-17	Finding:	19.
Chemical:	NITRATE (AS N)	Report units:	MG/L
Dlr:	0.4		
Sample date:	03-APR-17	Finding:	18.
Chemical:	NITRATE (AS N)	Report units:	MG/L
Dlr:	0.4		
Sample date:	06-MAR-17	Finding:	17.
Chemical:	NITRATE (AS N)	Report units:	MG/L
Dlr:	0.4		
Sample date:	06-FEB-17	Finding:	22.
Chemical:	NITRATE (AS N)	Report units:	MG/L
Dlr:	0.4		
Sample date:	04-JAN-17	Finding:	22.
Chemical:	NITRATE (AS N)	Report units:	MG/L
Dlr:	0.4		
Sample date:	06-DEC-16	Finding:	22.
Chemical:	NITRATE (AS N)	Report units:	MG/L

Dlr:	0.4		
Sample date:	08-NOV-16	Finding:	23.
Chemical:	NITRATE (AS N)	Report units:	MG/L
Dlr:	0.4		
Sample date:	05-OCT-16	Finding:	23.
Chemical:	NITRATE (AS N)	Report units:	MG/L
Dlr:	0.4		
Sample date:	07-SEP-16	Finding:	21.
Chemical:	NITRATE (AS N)	Report units:	MG/L
Dlr:	0.4		
Sample date:	09-AUG-16	Finding:	20.
Chemical:	NITRATE (AS N)	Report units:	MG/L
Dlr:	0.4		
Sample date:	07-JUL-16	Finding:	20.
Chemical:	NITRATE (AS N)	Report units:	MG/L
Dlr:	0.4		
Sample date:	06-JUN-16	Finding:	18.
Chemical:	NITRATE (AS N)	Report units:	MG/L
Dlr:	0.4		
Sample date:	01-APR-16	Finding:	17.
Chemical:	NITRATE (AS N)	Report units:	MG/L
Dlr:	0.4		
Sample date:	03-MAR-16	Finding:	18.
Chemical:	NITRATE (AS N)	Report units:	MG/L
Dlr:	0.4		
Sample date:	01-FEB-16	Finding:	18.
Chemical:	NITRATE (AS N)	Report units:	MG/L
Dlr:	0.4		
Sample date:	01-FEB-16	Finding:	18.
Chemical:	NITRATE (AS N)	Report units:	MG/L
Dlr:	0.4		
Sample date:	07-JAN-16	Finding:	18.
Chemical:	NITRATE (AS N)	Report units:	MG/L
Dlr:	0.4		
Sample date:	03-DEC-15	Finding:	18.3
Chemical:	NITRATE (AS N)	Report units:	MG/L
Dlr:	0.4		
Sample date:	01-OCT-15	Finding:	69.
Chemical:	NITRATE (AS NO3)	Report units:	MG/L
Dlr:	2.		
Sample date:	04-SEP-15	Finding:	65.
Chemical:	NITRATE (AS NO3)	Report units:	MG/L
Dlr:	2.		
Sample date:	03-AUG-15	Finding:	72.
Chemical:	NITRATE (AS NO3)	Report units:	MG/L
Dlr:	2.		

Sample date:	02-JUL-15	Finding:	31.
Chemical:	NITRATE (AS NO3)	Report units:	MG/L
Dlr:	2.		
Sample date:	02-APR-15	Finding:	60.
Chemical:	NITRATE (AS NO3)	Report units:	MG/L
Dlr:	2.		
Sample date:	04-MAR-15	Finding:	67.
Chemical:	NITRATE (AS NO3)	Report units:	MG/L
Dlr:	2.		
Sample date:	04-FEB-15	Finding:	66.
Chemical:	NITRATE (AS NO3)	Report units:	MG/L
Dlr:	2.		
Sample date:	05-JAN-15	Finding:	66.
Chemical:	NITRATE (AS NO3)	Report units:	MG/L
Dlr:	2.		
Sample date:	03-DEC-14	Finding:	74.
Chemical:	NITRATE (AS NO3)	Report units:	MG/L
Dlr:	2.		
Sample date:	06-NOV-14	Finding:	71.
Chemical:	NITRATE (AS NO3)	Report units:	MG/L
Dlr:	2.		
Sample date:	03-OCT-14	Finding:	71.
Chemical:	NITRATE (AS NO3)	Report units:	MG/L
Dlr:	2.		
Sample date:	08-SEP-14	Finding:	70.
Chemical:	NITRATE (AS NO3)	Report units:	MG/L
Dlr:	2.		
Sample date:	04-AUG-14	Finding:	68.
Chemical:	NITRATE (AS NO3)	Report units:	MG/L
Dlr:	2.		
Sample date:	29-JUL-14	Finding:	66.
Chemical:	NITRATE (AS NO3)	Report units:	MG/L
Dlr:	2.		
Sample date:	24-JUL-14	Finding:	65.
Chemical:	NITRATE (AS NO3)	Report units:	MG/L
Dlr:	2.		
Sample date:	17-JUL-14	Finding:	66.
Chemical:	NITRATE (AS NO3)	Report units:	MG/L
Dlr:	2.		
Sample date:	10-JUL-14	Finding:	65.
Chemical:	NITRATE (AS NO3)	Report units:	MG/L
Dlr:	2.		
Sample date:	03-JUL-14	Finding:	60.
Chemical:	NITRATE (AS NO3)	Report units:	MG/L
Dlr:	2.		
Sample date:	02-JUN-14	Finding:	68.
Chemical:	NITRATE (AS NO3)	Report units:	MG/L

Dlr:	2.		
Sample date:	01-MAY-14	Finding:	63.
Chemical:	NITRATE (AS NO3)	Report units:	MG/L
Dlr:	2.		
Sample date:	03-APR-14	Finding:	73.
Chemical:	NITRATE (AS NO3)	Report units:	MG/L
Dlr:	2.		
Sample date:	04-MAR-14	Finding:	72.
Chemical:	NITRATE (AS NO3)	Report units:	MG/L
Dlr:	2.		
Sample date:	06-FEB-14	Finding:	70.
Chemical:	NITRATE (AS NO3)	Report units:	MG/L
Dlr:	2.		
Sample date:	09-JAN-14	Finding:	74.
Chemical:	NITRATE (AS NO3)	Report units:	MG/L
Dlr:	2.		
Sample date:	05-DEC-13	Finding:	76.
Chemical:	NITRATE (AS NO3)	Report units:	MG/L
Dlr:	2.		
Sample date:	20-NOV-13	Finding:	78.
Chemical:	NITRATE (AS NO3)	Report units:	MG/L
Dlr:	2.		
Sample date:	09-OCT-13	Finding:	72.
Chemical:	NITRATE (AS NO3)	Report units:	MG/L
Dlr:	2.		
Sample date:	16-SEP-13	Finding:	78.
Chemical:	NITRATE (AS NO3)	Report units:	MG/L
Dlr:	2.		
Sample date:	22-AUG-13	Finding:	77.
Chemical:	NITRATE (AS NO3)	Report units:	MG/L
Dlr:	2.		
Sample date:	20-JUN-13	Finding:	77.
Chemical:	NITRATE (AS NO3)	Report units:	MG/L
Dlr:	2.		
Sample date:	25-APR-13	Finding:	77.
Chemical:	NITRATE (AS NO3)	Report units:	MG/L
Dlr:	2.		
Sample date:	19-MAR-13	Finding:	71.
Chemical:	NITRATE (AS NO3)	Report units:	MG/L
Dlr:	2.		
Sample date:	22-FEB-13	Finding:	67.
Chemical:	NITRATE (AS NO3)	Report units:	MG/L
Dlr:	2.		
Sample date:	11-JAN-13	Finding:	67.
Chemical:	NITRATE (AS NO3)	Report units:	MG/L
Dlr:	2.		

Sample date:	07-DEC-12	Finding:	59.
Chemical:	NITRATE (AS NO3)	Report units:	MG/L
Dlr:	2.		
Sample date:	15-NOV-12	Finding:	69.
Chemical:	NITRATE (AS NO3)	Report units:	MG/L
Dlr:	2.		
Sample date:	29-OCT-12	Finding:	67.
Chemical:	NITRATE (AS NO3)	Report units:	MG/L
Dlr:	2.		
Sample date:	10-SEP-12	Finding:	65.
Chemical:	NITRATE (AS NO3)	Report units:	MG/L
Dlr:	2.		
Sample date:	07-AUG-12	Finding:	73.
Chemical:	NITRATE (AS NO3)	Report units:	MG/L
Dlr:	2.		
Sample date:	30-JUL-12	Finding:	8.4
Chemical:	NITRATE (AS NO3)	Report units:	MG/L
Dlr:	2.		
Sample date:	10-JUL-12	Finding:	70.
Chemical:	NITRATE (AS NO3)	Report units:	MG/L
Dlr:	2.		
Sample date:	31-MAY-12	Finding:	73.
Chemical:	NITRATE (AS NO3)	Report units:	MG/L
Dlr:	2.		

E21
NNE **CA WELLS** **CADDW0000004118**
1/2 - 1 Mile
Lower

Well ID:	4810034-001	Well Type:	MUNICIPAL
Source:	Department of Health Services		
Other Name:	WELL 01	GAMA PFAS Testing:	Not Reported
Groundwater Quality Data:	https://gamagroundwater.waterboards.ca.gov/gama/gamamap/public/GamaDataDisplay.asp?dataset=DHS&samp_date=&global_id=&assigned_name=4810034-001&store_num=		
GeoTracker Data:	Not Reported		

C22
SSE **CA WELLS** **CADDW0000012781**
1/2 - 1 Mile
Lower

Well ID:	4800727-001	Well Type:	MUNICIPAL
Source:	Department of Health Services		
Other Name:	DOMESTIC WELL	GAMA PFAS Testing:	Not Reported
Groundwater Quality Data:	https://gamagroundwater.waterboards.ca.gov/gama/gamamap/public/GamaDataDisplay.asp?dataset=DHS&samp_date=&global_id=&assigned_name=4800727-001&store_num=		
GeoTracker Data:	Not Reported		

Map ID Direction Distance Elevation	Database	EDR ID Number
F23 **SSE** **1/2 - 1 Mile** **Lower**	**CA WELLS**	**CADWR0000030611**

Well ID:	07N02E06N001M	Well Type:	UNK
Source:	Department of Water Resources		
Other Name:	07N02E06N001M	GAMA PFAS Testing:	Not Reported
Groundwater Quality Data:	https://gamagroundwater.waterboards.ca.gov/gama/gamamap/public/GamaDataDisplay.asp?dataset=DWR&samp_date=&global_id=&assigned_name=07N02E06N001M&store_num=		
GeoTracker Data:	Not Reported		

F24 **SSE** **1/2 - 1 Mile** **Lower**	**FED USGS**	**USGS40000188511**	

Organization ID:	USGS-CA		
Organization Name:	USGS California Water Science Center		
Monitor Location:	007N002E06N001M	Type:	Well
Description:	Not Reported	HUC:	18020109
Drainage Area:	Not Reported	Drainage Area Units:	Not Reported
Contrib Drainage Area:	Not Reported	Contrib Drainage Area Unts:	Not Reported
Aquifer:	Central Valley aquifer system		
Formation Type:	Not Reported	Aquifer Type:	Not Reported
Construction Date:	19741207	Well Depth:	385
Well Depth Units:	ft	Well Hole Depth:	425
Well Hole Depth Units:	ft		

Ground water levels,Number of Measurements:	2	Level reading date:	1979-11-08
Feet below surface:	61.7	Feet to sea level:	Not Reported
Note:	The site had been pumped recently.		
Level reading date:	1974-12-07	Feet below surface:	60.50
Feet to sea level:	Not Reported	Note:	Not Reported

F25 **SSE** **1/2 - 1 Mile** **Lower**	**CA WELLS**	**CAUSGSN00001586**

Well ID:	USGS-382833121480801	Well Type:	UNK
Source:	United States Geological Survey		
Other Name:	USGS-382833121480801	GAMA PFAS Testing:	Not Reported
Groundwater Quality Data:	https://gamagroundwater.waterboards.ca.gov/gama/gamamap/public/GamaDataDisplay.asp?dataset=USGSNEW&samp_date=&global_id=&assigned_name=USGS-382833121480801&store_num=		
GeoTracker Data:	Not Reported		

Map ID Direction Distance Elevation	Database	EDR ID Number
G26 **NNE** **1/2 - 1 Mile** **Lower**	**CA WELLS**	**CAEDF0000033844**

Well ID:	T0609500347-MW-5	Well Type:	MONITORING
Source:	EDF	Other Name:	MW-5
GAMA PFAS Testing:	Not Reported		
Groundwater Quality Data:	https://gamagroundwater.waterboards.ca.gov/gama/gamamap/public/GamaDataDisplay.asp?dataset=EDF&samp_date=&global_id=T0609500347&assigned_name=MW-5&store_num=		
GeoTracker Data:	https://geotracker.waterboards.ca.gov/profile_report.asp?cmd=MWEDFResults&global_id=T0609500347&assigned_name=MW-5		

G27 **NNE** **1/2 - 1 Mile** **Lower**	**CA WELLS**	**CADDW0000012098**

Well ID:	4800732-001	Well Type:	MUNICIPAL
Source:	Department of Health Services		
Other Name:	WELL 01	GAMA PFAS Testing:	Not Reported
Groundwater Quality Data:	https://gamagroundwater.waterboards.ca.gov/gama/gamamap/public/GamaDataDisplay.asp?dataset=DHS&samp_date=&global_id=&assigned_name=4800732-001&store_num=		
GeoTracker Data:	Not Reported		

G28 **NNE** **1/2 - 1 Mile** **Lower**	**CA WELLS**	**CAEDF0000045425**

Well ID:	T0609500347-MW-11	Well Type:	MONITORING
Source:	EDF	Other Name:	MW-11
GAMA PFAS Testing:	Not Reported		
Groundwater Quality Data:	https://gamagroundwater.waterboards.ca.gov/gama/gamamap/public/GamaDataDisplay.asp?dataset=EDF&samp_date=&global_id=T0609500347&assigned_name=MW-11&store_num=		
GeoTracker Data:	https://geotracker.waterboards.ca.gov/profile_report.asp?cmd=MWEDFResults&global_id=T0609500347&assigned_name=MW-11		

G29 **NNE** **1/2 - 1 Mile** **Lower**	**CA WELLS**	**CAEDF0000057536**

Well ID:	T0609500347-MW-1	Well Type:	MONITORING
Source:	EDF	Other Name:	MW-1
GAMA PFAS Testing:	Not Reported		
Groundwater Quality Data:	https://gamagroundwater.waterboards.ca.gov/gama/gamamap/public/GamaDataDisplay.asp?dataset=EDF&samp_date=&global_id=T0609500347&assigned_name=MW-1&store_num=		
GeoTracker Data:	https://geotracker.waterboards.ca.gov/profile_report.asp?cmd=MWEDFResults&global_id=T0609500347&assigned_name=MW-1		

Map ID Direction Distance Elevation	Database	EDR ID Number
G30 **NNE** **1/2 - 1 Mile** **Lower**	**CA WELLS**	**CAEDF0000015181**

Well ID:	T0609500347-MW-14	Well Type:	MONITORING
Source:	EDF	Other Name:	MW-14
GAMA PFAS Testing:	Not Reported		
Groundwater Quality Data:	https://gamagroundwater.waterboards.ca.gov/gama/gamamap/public/GamaDataDisplay.asp?dataset=EDF&samp_date=&global_id=T0609500347&assigned_name=MW-14&store_num=		
GeoTracker Data:	https://geotracker.waterboards.ca.gov/profile_report.asp?cmd=MWEDFResults&global_id=T0609500347&assigned_name=MW-14		

G31 **NNE** **1/2 - 1 Mile** **Lower**	**CA WELLS**	**CAEDF0000037419**

Well ID:	T0609500347-MW-2	Well Type:	MONITORING
Source:	EDF	Other Name:	MW-2
GAMA PFAS Testing:	Not Reported		
Groundwater Quality Data:	https://gamagroundwater.waterboards.ca.gov/gama/gamamap/public/GamaDataDisplay.asp?dataset=EDF&samp_date=&global_id=T0609500347&assigned_name=MW-2&store_num=		
GeoTracker Data:	https://geotracker.waterboards.ca.gov/profile_report.asp?cmd=MWEDFResults&global_id=T0609500347&assigned_name=MW-2		

G32 **NNE** **1/2 - 1 Mile** **Lower**	**FED USGS**	**USGS40000188577**

Organization ID:	USGS-CA		
Organization Name:	USGS California Water Science Center		
Monitor Location:	008N001E36R003M	Type:	Well
Description:	Not Reported	HUC:	18020109
Drainage Area:	Not Reported	Drainage Area Units:	Not Reported
Contrib Drainage Area:	Not Reported	Contrib Drainage Area Unts:	Not Reported
Aquifer:	Central Valley aquifer system		
Formation Type:	Not Reported	Aquifer Type:	Not Reported
Construction Date:	19670925	Well Depth:	306
Well Depth Units:	ft	Well Hole Depth:	306
Well Hole Depth Units:	ft		

Ground water levels,Number of Measurements:	1	Level reading date:	1980-01-10
Feet below surface:	44.05	Feet to sea level:	Not Reported
Note:	Not Reported		

G33 **NNE** **1/2 - 1 Mile** **Lower**	**CA WELLS**	**CAEDF0000004677**

Well ID:	T0609500347-MW-3	Well Type:	MONITORING
Source:	EDF	Other Name:	MW-3

GAMA PFAS Testing: Not Reported
Groundwater Quality Data: https://gamagroundwater.waterboards.ca.gov/gama/gamamap/public/GamaDataDisplay.asp?dataset=EDF&samp_date=&global_id=T0609500347&assigned_name=MW-3&store_num=
GeoTracker Data: https://geotracker.waterboards.ca.gov/profile_report.asp?cmd=MWEDFResults&global_id=T0609500347&assigned_name=MW-3

G34
NNE **CA WELLS** **CAEDF0000004449**
1/2 - 1 Mile
Lower

Well ID:	T0609500347-MW-13	Well Type:	MONITORING
Source:	EDF	Other Name:	MW-13

GAMA PFAS Testing: Not Reported
Groundwater Quality Data: https://gamagroundwater.waterboards.ca.gov/gama/gamamap/public/GamaDataDisplay.asp?dataset=EDF&samp_date=&global_id=T0609500347&assigned_name=MW-13&store_num=
GeoTracker Data: https://geotracker.waterboards.ca.gov/profile_report.asp?cmd=MWEDFResults&global_id=T0609500347&assigned_name=MW-13

G35
NNE **CA WELLS** **CAEDF0000044515**
1/2 - 1 Mile
Lower

Well ID:	T0609500347-MW-8	Well Type:	MONITORING
Source:	EDF	Other Name:	MW-8

GAMA PFAS Testing: Not Reported
Groundwater Quality Data: https://gamagroundwater.waterboards.ca.gov/gama/gamamap/public/GamaDataDisplay.asp?dataset=EDF&samp_date=&global_id=T0609500347&assigned_name=MW-8&store_num=
GeoTracker Data: https://geotracker.waterboards.ca.gov/profile_report.asp?cmd=MWEDFResults&global_id=T0609500347&assigned_name=MW-8

F36
SSE **CA WELLS** **CADWR9000039370**
1/2 - 1 Mile
Lower

State Well #:	07N02E06N002M	Station ID:	5282
Well Name:	Not Reported	Basin Name:	Solano
Well Use:	Industrial	Well Type:	Unknown
Well Depth:	918	Well Completion Rpt #:	1231

G37
NNE **CA WELLS** **CAEDF0000034123**
1/2 - 1 Mile
Lower

Well ID:	T0609500347-MW-6	Well Type:	MONITORING
Source:	EDF	Other Name:	MW-6

GAMA PFAS Testing: Not Reported
Groundwater Quality Data: https://gamagroundwater.waterboards.ca.gov/gama/gamamap/public/GamaDataDisplay.asp?dataset=EDF&samp_date=&global_id=T0609500347&assigned_name=MW-6&store_num=
GeoTracker Data: https://geotracker.waterboards.ca.gov/profile_report.asp?cmd=MWEDFResults&global_id=T0609500347&assigned_name=MW-6

Map ID Direction Distance Elevation	Database	EDR ID Number
G38 **NNE** **1/2 - 1 Mile** **Lower**	**CA WELLS**	**CAEDF0000088025**

Well ID:	T0609500347-MW-4	Well Type:	MONITORING
Source:	EDF	Other Name:	MW-4
GAMA PFAS Testing:	Not Reported		
Groundwater Quality Data:	https://gamagroundwater.waterboards.ca.gov/gama/gamamap/public/GamaDataDisplay.asp?dataset=EDF&samp_date=&global_id=T0609500347&assigned_name=MW-4&store_num=		
GeoTracker Data:	https://geotracker.waterboards.ca.gov/profile_report.asp?cmd=MWEDFResults&global_id=T0609500347&assigned_name=MW-4		

G39 **NNE** **1/2 - 1 Mile** **Lower**	**CA WELLS**	**CAEDF0000143920**

Well ID:	T0609500347-MW-12	Well Type:	MONITORING
Source:	EDF	Other Name:	MW-12
GAMA PFAS Testing:	Not Reported		
Groundwater Quality Data:	https://gamagroundwater.waterboards.ca.gov/gama/gamamap/public/GamaDataDisplay.asp?dataset=EDF&samp_date=&global_id=T0609500347&assigned_name=MW-12&store_num=		
GeoTracker Data:	https://geotracker.waterboards.ca.gov/profile_report.asp?cmd=MWEDFResults&global_id=T0609500347&assigned_name=MW-12		

H40 **SSE** **1/2 - 1 Mile** **Lower**	**CA WELLS**	**CADWR0000031525**

Well ID:	07N02E06N002M	Well Type:	UNK
Source:	Department of Water Resources		
Other Name:	07N02E06N002M	GAMA PFAS Testing:	Not Reported
Groundwater Quality Data:	https://gamagroundwater.waterboards.ca.gov/gama/gamamap/public/GamaDataDisplay.asp?dataset=DWR&samp_date=&global_id=&assigned_name=07N02E06N002M&store_num=		
GeoTracker Data:	Not Reported		

H41 **SSE** **1/2 - 1 Mile** **Lower**	**FED USGS**	**USGS40000188500**

Organization ID:	USGS-CA		
Organization Name:	USGS California Water Science Center		
Monitor Location:	007N002E06N002M	Type:	Well
Description:	Not Reported	HUC:	18020109
Drainage Area:	Not Reported	Drainage Area Units:	Not Reported
Contrib Drainage Area:	Not Reported	Contrib Drainage Area Unts:	Not Reported
Aquifer:	Central Valley aquifer system		
Formation Type:	Not Reported	Aquifer Type:	Not Reported
Construction Date:	19740314	Well Depth:	918
Well Depth Units:	ft	Well Hole Depth:	1003
Well Hole Depth Units:	ft		

Ground water levels,Number of Measurements:	1	Level reading date:	1974-03-14
Feet below surface:	44.00	Feet to sea level:	Not Reported
Note:	Not Reported		

H42
SSE
1/2 - 1 Mile
Lower

CA WELLS **CADWR9000039369**

State Well #:	07N02E06N003M	Station ID:	5283
Well Name:	07N02E06N003M	Basin Name:	Solano
Well Use:	Industrial	Well Type:	Single Well
Well Depth:	980	Well Completion Rpt #:	Not Reported

H43
SSE
1/2 - 1 Mile
Lower

CA WELLS **CAUSGSN00010917**

Well ID:	USGS-382829121480801	Well Type:	UNK
Source:	United States Geological Survey		
Other Name:	USGS-382829121480801	GAMA PFAS Testing:	Not Reported
Groundwater Quality Data:	https://gamagroundwater.waterboards.ca.gov/gama/gamamap/public/GamaDataDisplay.asp?dataset=USGSNEW&samp_date=&global_id=&assigned_name=USGS-382829121480801&store_num=		
GeoTracker Data:	Not Reported		

G44
NNE
1/2 - 1 Mile
Lower

CA WELLS **CAEDF0000018705**

Well ID:	T0609500347-MW-7	Well Type:	MONITORING
Source:	EDF	Other Name:	MW-7
GAMA PFAS Testing:	Not Reported		
Groundwater Quality Data:	https://gamagroundwater.waterboards.ca.gov/gama/gamamap/public/GamaDataDisplay.asp?dataset=EDF&samp_date=&global_id=T0609500347&assigned_name=MW-7&store_num=		
GeoTracker Data:	https://geotracker.waterboards.ca.gov/profile_report.asp?cmd=MWEDFResults&global_id=T0609500347&assigned_name=MW-7		

H45
SSE
1/2 - 1 Mile
Lower

CA WELLS **CADWR0000034060**

Well ID:	07N02E06N003M	Well Type:	UNK
Source:	Department of Water Resources		
Other Name:	07N02E06N003M	GAMA PFAS Testing:	Not Reported
Groundwater Quality Data:	https://gamagroundwater.waterboards.ca.gov/gama/gamamap/public/GamaDataDisplay.asp?dataset=DWR&samp_date=&global_id=&assigned_name=07N02E06N003M&store_num=		
GeoTracker Data:	Not Reported		

Map ID Direction Distance Elevation	Database	EDR ID Number
G46 **NNE** **1/2 - 1 Mile** **Lower**	**CA WELLS**	**CAEDF0000071955**

Well ID:	T0609500347-MW-9	Well Type:	MONITORING
Source:	EDF	Other Name:	MW-9
GAMA PFAS Testing:	Not Reported		
Groundwater Quality Data:	https://gamagroundwater.waterboards.ca.gov/gama/gamamap/public/GamaDataDisplay.asp?dataset=EDF&samp_date=&global_id=T0609500347&assigned_name=MW-9&store_num=		
GeoTracker Data:	https://geotracker.waterboards.ca.gov/profile_report.asp?cmd=MWEDFResults&global_id=T0609500347&assigned_name=MW-9		

I47 **NE** **1/2 - 1 Mile** **Lower**	**CA WELLS**	**20385**

Seq:	20385	Prim sta c:	4810016-001
Frds no:	4810016001	County:	48
District:	04	User id:	ENG
System no:	4810016	Water type:	G
Source nam:	WELL 01 - TREATED	Station ty:	WELL/AMBNT/SUPPLY
Latitude:	382925.1	Longitude:	1214749.3
Precision:	3	Status:	AT
Comment 1:	Not Reported	Comment 2:	Not Reported
Comment 3:	Not Reported	Comment 4:	Not Reported
Comment 5:	Not Reported	Comment 6:	Not Reported
Comment 7:	Not Reported		
System no:	4810016	System nam:	Pioneer Roofing Tile
Hqname:	Not Reported	Address:	8668 SPARLING LANE
City:	DIXON	State:	CA
Zip:	95620	Zip ext:	Not Reported
Pop serv:	36	Connection:	2
Area serve:	Not Reported		

I48 **NE** **1/2 - 1 Mile** **Lower**	**CA WELLS**	**CADDW0000004809**

Well ID:	4810016-002	Well Type:	MUNICIPAL
Source:	Department of Health Services		
Other Name:	WELL 01 - RAW	GAMA PFAS Testing:	Not Reported
Groundwater Quality Data:	https://gamagroundwater.waterboards.ca.gov/gama/gamamap/public/GamaDataDisplay.asp?dataset=DHS&samp_date=&global_id=&assigned_name=4810016-002&store_num=		
GeoTracker Data:	Not Reported		

Map ID Direction Distance Elevation		Database	EDR ID Number
49 **North** **1/2 - 1 Mile** **Higher**		**CA WELLS**	**CADWR0000025616**

Well ID:	08N01E36J001M	Well Type:	UNK
Source:	Department of Water Resources		
Other Name:	08N01E36J001M	GAMA PFAS Testing:	Not Reported
Groundwater Quality Data:	https://gamagroundwater.waterboards.ca.gov/gama/gamamap/public/GamaDataDisplay.asp?dataset=DWR&samp_date=&global_id=&assigned_name=08N01E36J001M&store_num=		
GeoTracker Data:	Not Reported		

---

50 **WSW** **1/2 - 1 Mile** **Higher**		**CA WELLS**	**CADWR9000039388**

State Well #:	07N01E01M002M	Station ID:	7375
Well Name:	Not Reported	Basin Name:	Solano
Well Use:	Irrigation	Well Type:	Unknown
Well Depth:	153	Well Completion Rpt #:	DWR

J51 **WSW** **1/2 - 1 Mile** **Higher**	Site ID:	Not Reported	**AQUIFLOW**	**53182**
	Groundwater Flow:	NE,SE		
	Shallow Water Depth:	19.41		
	Deep Water Depth:	28.35		
	Average Water Depth:	Not Reported		
	Date:	01/09/1990		

J52 **WSW** **1/2 - 1 Mile** **Higher**	Site ID:	Not Reported	**AQUIFLOW**	**53156**
	Groundwater Flow:	Varies		
	Shallow Water Depth:	19.4		
	Deep Water Depth:	21.5		
	Average Water Depth:	Not Reported		
	Date:	05/10/1994		

J53 **WSW** **1/2 - 1 Mile** **Higher**		**FED USGS**	**USGS40000188512**

Organization ID:	USGS-CA		
Organization Name:	USGS California Water Science Center		
Monitor Location:	007N001E01N003M	Type:	Well
Description:	Not Reported	HUC:	18020109
Drainage Area:	Not Reported	Drainage Area Units:	Not Reported
Contrib Drainage Area:	Not Reported	Contrib Drainage Area Unts:	Not Reported
Aquifer:	Central Valley aquifer system		
Formation Type:	Not Reported	Aquifer Type:	Not Reported
Construction Date:	19600520	Well Depth:	290
Well Depth Units:	ft	Well Hole Depth:	297
Well Hole Depth Units:	ft		

Map ID Direction Distance Elevation			Database	EDR ID Number
J54 **WSW** **1/2 - 1 Mile** **Higher**	Site ID:	Not Reported	**AQUIFLOW**	**53062**
	Groundwater Flow:	Varies		
	Shallow Water Depth:	19.4		
	Deep Water Depth:	21.9		
	Average Water Depth:	Not Reported		
	Date:	05/10/1994		

K55
North
1/2 - 1 Mile
Higher

CA WELLS **CAUSGSN00006072**

Well ID:	USGS-382944121481301	Well Type:	UNK
Source:	United States Geological Survey		
Other Name:	USGS-382944121481301	GAMA PFAS Testing:	Not Reported
Groundwater Quality Data:	https://gamagroundwater.waterboards.ca.gov/gama/gamamap/public/GamaDataDisplay.asp?dataset=USGSNEW&samp_date=&global_id=&assigned_name=USGS-382944121481301&store_num=		
GeoTracker Data:	Not Reported		

K56
North
1/2 - 1 Mile
Higher

FED USGS **USGS40000188606**

Organization ID:	USGS-CA		
Organization Name:	USGS California Water Science Center		
Monitor Location:	008N001E36J001M	Type:	Well
Description:	Not Reported	HUC:	18020109
Drainage Area:	Not Reported	Drainage Area Units:	Not Reported
Contrib Drainage Area:	Not Reported	Contrib Drainage Area Unts:	Not Reported
Aquifer:	Central Valley aquifer system		
Formation Type:	Alluvial Fan Deposits	Aquifer Type:	Not Reported
Construction Date:	19620923	Well Depth:	140
Well Depth Units:	ft	Well Hole Depth:	140
Well Hole Depth Units:	ft		

Ground water levels,Number of Measurements:	2	Level reading date:	1979-10-22
Feet below surface:	45.59	Feet to sea level:	Not Reported
Note:	The site had been pumped recently.		
Level reading date:	1962-09-23	Feet below surface:	65.00
Feet to sea level:	Not Reported	Note:	Not Reported

K57
North
1/2 - 1 Mile
Higher

CA WELLS **CADDW0000011392**

Well ID:	4800817-001	Well Type:	MUNICIPAL
Source:	Department of Health Services		
Other Name:	WELL 01	GAMA PFAS Testing:	Not Reported
Groundwater Quality Data:	https://gamagroundwater.waterboards.ca.gov/gama/gamamap/public/GamaDataDisplay.asp?dataset=DHS&samp_date=&global_id=&assigned_name=4800817-001&store_num=		
GeoTracker Data:	Not Reported		

Map ID Direction Distance Elevation	Database	EDR ID Number
L58 **WSW** **1/2 - 1 Mile** **Higher**	**CA WELLS**	**CAEDF0000095413**

Well ID:	T0609500360-DMW-1	Well Type:	MONITORING
Source:	EDF	Other Name:	DMW-1
GAMA PFAS Testing:	Not Reported		
Groundwater Quality Data:	https://gamagroundwater.waterboards.ca.gov/gama/gamamap/public/GamaDataDisplay.asp?dataset=EDF&samp_date=&global_id=T0609500360&assigned_name=DMW-1&store_num=		
GeoTracker Data:	https://geotracker.waterboards.ca.gov/profile_report.asp?cmd=MWEDFResults&global_id=T0609500360&assigned_name=DMW-1		

L59 **WSW** **1/2 - 1 Mile** **Higher**	**CA WELLS**	**CAEDF0000137351**

Well ID:	T0609500360-DMW-2	Well Type:	MONITORING
Source:	EDF	Other Name:	DMW-2
GAMA PFAS Testing:	Not Reported		
Groundwater Quality Data:	https://gamagroundwater.waterboards.ca.gov/gama/gamamap/public/GamaDataDisplay.asp?dataset=EDF&samp_date=&global_id=T0609500360&assigned_name=DMW-2&store_num=		
GeoTracker Data:	https://geotracker.waterboards.ca.gov/profile_report.asp?cmd=MWEDFResults&global_id=T0609500360&assigned_name=DMW-2		

L60 **WSW** **1/2 - 1 Mile** **Higher**	**CA WELLS**	**CAEDF0000134500**

Well ID:	T0609500360-EMW-5	Well Type:	MONITORING
Source:	EDF	Other Name:	EMW-5
GAMA PFAS Testing:	Not Reported		
Groundwater Quality Data:	https://gamagroundwater.waterboards.ca.gov/gama/gamamap/public/GamaDataDisplay.asp?dataset=EDF&samp_date=&global_id=T0609500360&assigned_name=EMW-5&store_num=		
GeoTracker Data:	https://geotracker.waterboards.ca.gov/profile_report.asp?cmd=MWEDFResults&global_id=T0609500360&assigned_name=EMW-5		

L61 **WSW** **1/2 - 1 Mile** **Higher**	**CA WELLS**	**CAEDF0000107445**

Well ID:	T0609500360-TMW-4	Well Type:	MONITORING
Source:	EDF	Other Name:	TMW-4
GAMA PFAS Testing:	Not Reported		
Groundwater Quality Data:	https://gamagroundwater.waterboards.ca.gov/gama/gamamap/public/GamaDataDisplay.asp?dataset=EDF&samp_date=&global_id=T0609500360&assigned_name=TMW-4&store_num=		
GeoTracker Data:	https://geotracker.waterboards.ca.gov/profile_report.asp?cmd=MWEDFResults&global_id=T0609500360&assigned_name=TMW-4		

Map ID Direction Distance Elevation	Database	EDR ID Number
L62 **WSW** **1/2 - 1 Mile** **Higher**	**CA WELLS**	**CAEDF0000043430**

Well ID:	T0609500360-TMW-1	Well Type:	MONITORING
Source:	EDF	Other Name:	TMW-1
GAMA PFAS Testing:	Not Reported		
Groundwater Quality Data:	https://gamagroundwater.waterboards.ca.gov/gama/gamamap/public/GamaDataDisplay.asp?dataset=EDF&samp_date=&global_id=T0609500360&assigned_name=TMW-1&store_num=		
GeoTracker Data:	https://geotracker.waterboards.ca.gov/profile_report.asp?cmd=MWEDFResults&global_id=T0609500360&assigned_name=TMW-1		

---

63 **NNW** **1/2 - 1 Mile** **Higher**	**CA WELLS**	**CADWR9000039442**

State Well #:	08N01E36K001M	Station ID:	7613
Well Name:	Not Reported	Basin Name:	Solano
Well Use:	Stockwatering	Well Type:	Unknown
Well Depth:	140	Well Completion Rpt #:	Not Reported

L64 **WSW** **1/2 - 1 Mile** **Higher**	**CA WELLS**	**CAEDF0000138739**

Well ID:	T0609500360-TMW-2	Well Type:	MONITORING
Source:	EDF	Other Name:	TMW-2
GAMA PFAS Testing:	Not Reported		
Groundwater Quality Data:	https://gamagroundwater.waterboards.ca.gov/gama/gamamap/public/GamaDataDisplay.asp?dataset=EDF&samp_date=&global_id=T0609500360&assigned_name=TMW-2&store_num=		
GeoTracker Data:	https://geotracker.waterboards.ca.gov/profile_report.asp?cmd=MWEDFResults&global_id=T0609500360&assigned_name=TMW-2		

M65 **North** **1/2 - 1 Mile** **Higher**	**CA WELLS**	**20368**

Seq:	20368	Prim sta c:	4800817-001
Frds no:	4800817001	County:	48
District:	04	User id:	ENG
System no:	4800817	Water type:	G
Source nam:	WELL 01	Station ty:	WELL/AMBNT
Latitude:	382947.2	Longitude:	1214818.9
Precision:	3	Status:	AU
Comment 1:	Not Reported	Comment 2:	Not Reported
Comment 3:	Not Reported	Comment 4:	Not Reported
Comment 5:	Not Reported	Comment 6:	Not Reported
Comment 7:	Not Reported		
System no:	4800817	System nam:	Triple M Grading

Hqname:	Not Reported	Address:	Not Reported
City:	Not Reported	State:	Not Reported
Zip:	Not Reported	Zip ext:	Not Reported
Pop serv:	0	Connection:	0
Area serve:	Not Reported		

L66
WSW **CA WELLS** **CAEDF0000043464**
1/2 - 1 Mile
Higher

Well ID:	T0609500360-MW-3	Well Type:	MONITORING
Source:	EDF	Other Name:	MW-3
GAMA PFAS Testing:	Not Reported		
Groundwater Quality Data:	https://gamagroundwater.waterboards.ca.gov/gama/gamamap/public/GamaDataDisplay.asp?dataset=EDF&samp_date=&global_id=T0609500360&assigned_name=MW-3&store_num=		
GeoTracker Data:	https://geotracker.waterboards.ca.gov/profile_report.asp?cmd=MWEDFResults&global_id=T0609500360&assigned_name=MW-3		

L67
WSW **CA WELLS** **CAEDF0000082315**
1/2 - 1 Mile
Higher

Well ID:	T0609500360-TMW-3	Well Type:	MONITORING
Source:	EDF	Other Name:	TMW-3
GAMA PFAS Testing:	Not Reported		
Groundwater Quality Data:	https://gamagroundwater.waterboards.ca.gov/gama/gamamap/public/GamaDataDisplay.asp?dataset=EDF&samp_date=&global_id=T0609500360&assigned_name=TMW-3&store_num=		
GeoTracker Data:	https://geotracker.waterboards.ca.gov/profile_report.asp?cmd=MWEDFResults&global_id=T0609500360&assigned_name=TMW-3		

N68
South **FED USGS** **USGS40000188476**
1/2 - 1 Mile
Lower

Organization ID:	USGS-CA		
Organization Name:	USGS California Water Science Center		
Monitor Location:	007N001E12H001M	Type:	Well
Description:	Not Reported	HUC:	18020109
Drainage Area:	Not Reported	Drainage Area Units:	Not Reported
Contrib Drainage Area:	Not Reported	Contrib Drainage Area Unts:	Not Reported
Aquifer:	Central Valley aquifer system		
Formation Type:	Alluvial Fan Deposits	Aquifer Type:	Not Reported
Construction Date:	19670921	Well Depth:	208
Well Depth Units:	ft	Well Hole Depth:	329
Well Hole Depth Units:	ft		

Ground water levels,Number of Measurements:	1	Level reading date:	1979-12-18
Feet below surface:	33.05	Feet to sea level:	Not Reported
Note:	Not Reported		

Map ID Direction Distance Elevation	Database	EDR ID Number
N69 **South** **1/2 - 1 Mile** **Lower**	**CA WELLS**	**CAUSGSN00007033**

Well ID:	USGS-382808121482101	Well Type:	UNK
Source:	United States Geological Survey		
Other Name:	USGS-382808121482101	GAMA PFAS Testing:	Not Reported
Groundwater Quality Data:	https://gamagroundwater.waterboards.ca.gov/gama/gamamap/public/GamaDataDisplay.asp?dataset=USGSNEW&samp_date=&global_id=&assigned_name=USGS-382808121482101&store_num=		
GeoTracker Data:	Not Reported		

---

70 **South** **1/2 - 1 Mile** **Lower**	**CA WELLS**	**CADWR0000032239**

Well ID:	07N01E12H001M	Well Type:	UNK
Source:	Department of Water Resources		
Other Name:	07N01E12H001M	GAMA PFAS Testing:	Not Reported
Groundwater Quality Data:	https://gamagroundwater.waterboards.ca.gov/gama/gamamap/public/GamaDataDisplay.asp?dataset=DWR&samp_date=&global_id=&assigned_name=07N01E12H001M&store_num=		
GeoTracker Data:	Not Reported		

M71 **North** **1/2 - 1 Mile** **Higher**	**CA WELLS**	**CADWR9000039452**

State Well #:	07N01E07M001M	Station ID:	49212
Well Name:	SID DW-50	Basin Name:	Solano
Well Use:	Irrigation	Well Type:	Single Well
Well Depth:	915	Well Completion Rpt #:	Not Reported

1G **NNE** **1/4 - 1/2 Mile** **Lower**	Site ID:	Not Reported	**AQUIFLOW**	**53060**
	Groundwater Flow:	SE		
	Shallow Water Depth:	18		
	Deep Water Depth:	35		
	Average Water Depth:	Not Reported		
	Date:	07/28/1998		

2G **NNE** **1/4 - 1/2 Mile** **Lower**	Site ID:	Not Reported	**AQUIFLOW**	**53184**
	Groundwater Flow:	SE		
	Shallow Water Depth:	25		
	Deep Water Depth:	33		
	Average Water Depth:	Not Reported		
	Date:	06/23/1994		

GEOCHECK® - PHYSICAL SETTING SOURCE MAP FINDINGS

Map ID Direction Distance Elevation			Database	EDR ID Number
3G **WSW** **1/4 - 1/2 Mile** **Lower**	Site ID: Groundwater Flow: Shallow Water Depth: Deep Water Depth: Average Water Depth: Date:	Not Reported ESE 22.23 34.10 Not Reported 02/05/1993	**AQUIFLOW**	**53161**
4G **WSW** **1/2 - 1 Mile** **Lower**	Site ID: Groundwater Flow: Shallow Water Depth: Deep Water Depth: Average Water Depth: Date:	Not Reported NE,SE 19.41 28.35 Not Reported 01/09/1990	**AQUIFLOW**	**53182**
5G **WSW** **1/2 - 1 Mile** **Lower**	Site ID: Groundwater Flow: Shallow Water Depth: Deep Water Depth: Average Water Depth: Date:	Not Reported Varies 19.4 21.5 Not Reported 05/10/1994	**AQUIFLOW**	**53156**
6G **WSW** **1/2 - 1 Mile** **Lower**	Site ID: Groundwater Flow: Shallow Water Depth: Deep Water Depth: Average Water Depth: Date:	Not Reported Varies 19.4 21.9 Not Reported 05/10/1994	**AQUIFLOW**	**53062**

GEOCHECK® - PHYSICAL SETTING SOURCE MAP FINDINGS

Map ID Direction Distance	Database	EDR ID Number

1
WSW
1/8 - 1/4 Mile

OIL_GAS **CAOG14000009114**

API #:	0409520834	Well #:	1-1
Well Status:	Plugged	Well Type:	Dry Hole
Lease Name:	Sparling	Field Name:	Any Field
Area Name:	Any Area	GIS Source:	hud
Confidential Well:	N	Directionally Drilled:	N
Spud Date:	09/08/1988		

2
North
1/4 - 1/2 Mile

OIL_GAS **CAOG14000009008**

API #:	0409520332	Well #:	1
Well Status:	Plugged	Well Type:	Dry Hole
Lease Name:	Sparling	Field Name:	Any Field
Area Name:	Any Area	GIS Source:	hud
Confidential Well:	N	Directionally Drilled:	N
Spud Date:	12/12/1976		

3
WSW
1/4 - 1/2 Mile

OIL_GAS **CAOG14000009141**

API #:	0409520988	Well #:	1
Well Status:	Plugged	Well Type:	Dry Hole
Lease Name:	E. Dixon Unit 1	Field Name:	Any Field
Area Name:	Any Area	GIS Source:	hud
Confidential Well:	N	Directionally Drilled:	N
Spud Date:	11/05/1994		

4
South
1/4 - 1/2 Mile

OIL_GAS **CAOG14000083320**

API #:	0409520813	Well #:	1
Well Status:	Plugged	Well Type:	Dry Gas
Lease Name:	Rendall	Field Name:	Dixon, East, Gas (ABD)
Area Name:	Any Area	GIS Source:	hud
Confidential Well:	N	Directionally Drilled:	N
Spud Date:	11/28/1987		

Map ID Direction Distance	Database	EDR ID Number

5
SE
1/2 - 1 Mile

OIL_GAS **CAOG14000083317**

API #:	0409500394	Well #:	1
Well Status:	Plugged	Well Type:	Dry Hole
Lease Name:	Mary M. Collier	Field Name:	Dixon, East, Gas (ABD)
Area Name:	Any Area	GIS Source:	hud
Confidential Well:	N	Directionally Drilled:	N
Spud Date:	04/27/1960		

6
SSW
1/2 - 1 Mile

OIL_GAS **CAOG14000083321**

API #:	0409520984	Well #:	1
Well Status:	Plugged	Well Type:	Dry Hole
Lease Name:	Vaughn	Field Name:	Dixon, East, Gas (ABD)
Area Name:	Any Area	GIS Source:	hud
Confidential Well:	N	Directionally Drilled:	N
Spud Date:	08/31/1994		

7
SSE
1/2 - 1 Mile

OIL_GAS **CAOG14000083316**

API #:	0409520388	Well #:	1
Well Status:	Plugged	Well Type:	Dry Gas
Lease Name:	E. Dixon	Field Name:	Dixon, East, Gas (ABD)
Area Name:	Any Area	GIS Source:	hud
Confidential Well:	N	Directionally Drilled:	N
Spud Date:	04/09/1979		

GEOCHECK® - PHYSICAL SETTING SOURCE MAP FINDINGS
RADON

AREA RADON INFORMATION

State Database: CA Radon

Radon Test Results

Zipcode	Num Tests	> 4 pCi/L
95620	5	0

Federal EPA Radon Zone for SOLANO County: 3

Note: Zone 1 indoor average level > 4 pCi/L.
: Zone 2 indoor average level >= 2 pCi/L and <= 4 pCi/L.
: Zone 3 indoor average level < 2 pCi/L.

Federal Area Radon Information for SOLANO COUNTY, CA

Number of sites tested: 41

Area	Average Activity	% <4 pCi/L	% 4-20 pCi/L	% >20 pCi/L
Living Area - 1st Floor	0.993 pCi/L	95%	5%	0%
Living Area - 2nd Floor	Not Reported	Not Reported	Not Reported	Not Reported
Basement	-0.433 pCi/L	100%	0%	0%

PHYSICAL SETTING SOURCE RECORDS SEARCHED

TOPOGRAPHIC INFORMATION

USGS 7.5' Digital Elevation Model (DEM)
Source: United States Geologic Survey
EDR acquired the USGS 7.5' Digital Elevation Model in 2002 and updated it in 2006. The 7.5 minute DEM corresponds to the USGS 1:24,000- and 1:25,000-scale topographic quadrangle maps. The DEM provides elevation data with consistent elevation units and projection.

Current USGS 7.5 Minute Topographic Map
Source: U.S. Geological Survey

HYDROLOGIC INFORMATION

Flood Zone Data: This data was obtained from the Federal Emergency Management Agency (FEMA). It depicts 100-year and 500-year flood zones as defined by FEMA. It includes the National Flood Hazard Layer (NFHL) which incorporates Flood Insurance Rate Map (FIRM) data and Q3 data from FEMA in areas not covered by NFHL.
Source: FEMA
Telephone: 877-336-2627
Date of Government Version: 2003, 2015

NWI: National Wetlands Inventory. This data, available in select counties across the country, was obtained by EDR in 2002, 2005 and 2010 from the U.S. Fish and Wildlife Service.

State Wetlands Data: Wetland Inventory
Source: Department of Fish and Wildlife
Telephone: 916-445-0411

HYDROGEOLOGIC INFORMATION

AQUIFLOW[R] Information System
Source: EDR proprietary database of groundwater flow information
EDR has developed the AQUIFLOW Information System (AIS) to provide data on the general direction of groundwater flow at specific points. EDR has reviewed reports submitted to regulatory authorities at select sites and has extracted the date of the report, hydrogeologically determined groundwater flow direction and depth to water table information.

GEOLOGIC INFORMATION

Geologic Age and Rock Stratigraphic Unit
Source: P.G. Schruben, R.E. Arndt and W.J. Bawiec, Geology of the Conterminous U.S. at 1:2,500,000 Scale - A digital representation of the 1974 P.B. King and H.M. Beikman Map, USGS Digital Data Series DDS - 11 (1994).

STATSGO: State Soil Geographic Database
Source: Department of Agriculture, Natural Resources Conservation Service (NRCS)
The U.S. Department of Agriculture's (USDA) Natural Resources Conservation Service (NRCS) leads the national Conservation Soil Survey (NCSS) and is responsible for collecting, storing, maintaining and distributing soil survey information for privately owned lands in the United States. A soil map in a soil survey is a representation of soil patterns in a landscape. Soil maps for STATSGO are compiled by generalizing more detailed (SSURGO) soil survey maps.

SSURGO: Soil Survey Geographic Database
Source: Department of Agriculture, Natural Resources Conservation Service (NRCS)
Telephone: 800-672-5559
SSURGO is the most detailed level of mapping done by the Natural Resources Conservation Service, mapping scales generally range from 1:12,000 to 1:63,360. Field mapping methods using national standards are used to construct the soil maps in the Soil Survey Geographic (SSURGO) database. SSURGO digitizing duplicates the original soil survey maps. This level of mapping is designed for use by landowners, townships and county natural resource planning and management.

PHYSICAL SETTING SOURCE RECORDS SEARCHED

LOCAL / REGIONAL WATER AGENCY RECORDS

FEDERAL WATER WELLS

PWS: Public Water Systems
Source: EPA/Office of Drinking Water
Telephone: 202-564-3750
Public Water System data from the Federal Reporting Data System. A PWS is any water system which provides water to at least 25 people for at least 60 days annually. PWSs provide water from wells, rivers and other sources.

PWS ENF: Public Water Systems Violation and Enforcement Data
Source: EPA/Office of Drinking Water
Telephone: 202-564-3750
Violation and Enforcement data for Public Water Systems from the Safe Drinking Water Information System (SDWIS) after August 1995. Prior to August 1995, the data came from the Federal Reporting Data System (FRDS).

USGS Water Wells: USGS National Water Inventory System (NWIS)
This database contains descriptive information on sites where the USGS collects or has collected data on surface water and/or groundwater. The groundwater data includes information on wells, springs, and other sources of groundwater.

OTHER STATE DATABASE INFORMATION

Groundwater Ambient Monitoring & Assessment Program
State Water Resources Control Board
Telephone: 916-341-5577
The GAMA Program is Californias comprehensive groundwater quality monitoring program. GAMA collects data by testing the untreated, raw water in different types of wells for naturally-occurring and man-made chemicals. The GAMA data includes Domestic, Monitoring and Municipal well types from the following sources, Department of Water Resources, Department of Heath Services, EDF, Agricultural Lands, Lawrence Livermore National Laboratory, Department of Pesticide Regulation, United States Geological Survey, Groundwater Ambient Monitoring and Assessment Program and Local Groundwater Projects.

Water Well Database
Source: Department of Water Resources
Telephone: 916-651-9648

California Drinking Water Quality Database
Source: Department of Public Health
Telephone: 916-324-2319
The database includes all drinking water compliance and special studies monitoring for the state of California since 1984. It consists of over 3,200,000 individual analyses along with well and water system information.

California Oil and Gas Well Locations
Source: Dept of Conservation, Geologic Energy Management Division
Telephone: 916-323-1779
Oil and Gas well locations in the state.

California Earthquake Fault Lines
Source: California Division of Mines and Geology
The fault lines displayed on EDR's Topographic map are digitized quaternary fault lines prepared in 1975 by the United State Geological Survey. Additional information (also from 1975) regarding activity at specific fault lines comes from California's Preliminary Fault Activity Map prepared by the California Division of Mines and Geology.

RADON

State Database: CA Radon
Source: Department of Public Health
Telephone: 916-210-8558
Radon Database for California

PHYSICAL SETTING SOURCE RECORDS SEARCHED

Area Radon Information
Source: USGS
Telephone: 703-356-4020
The National Radon Database has been developed by the U.S. Environmental Protection Agency (USEPA) and is a compilation of the EPA/State Residential Radon Survey and the National Residential Radon Survey. The study covers the years 1986 - 1992. Where necessary data has been supplemented by information collected at private sources such as universities and research institutions.

EPA Radon Zones
Source: EPA
Telephone: 703-356-4020
Sections 307 & 309 of IRAA directed EPA to list and identify areas of U.S. with the potential for elevated indoor radon levels.

OTHER

Airport Landing Facilities: Private and public use landing facilities
Source: Federal Aviation Administration, 800-457-6656

Epicenters: World earthquake epicenters, Richter 5 or greater
Source: Department of Commerce, National Oceanic and Atmospheric Administration

California Earthquake Fault Lines: The fault lines displayed on EDR's Topographic map are digitized quaternary fault lines, prepared in 1975 by the United State Geological Survey. Additional information (also from 1975) regarding activity at specific fault lines comes from California's Preliminary Fault Activity Map prepared by the California Division of Mines and Geology.

STREET AND ADDRESS INFORMATION

Â© 2015 TomTom North America, Inc. All rights reserved. This material is proprietary and the subject of copyright protection and other intellectual property rights owned by or licensed to Tele Atlas North America, Inc. The use of this material is subject to the terms of a license agreement. You will be held liable for any unauthorized copying or disclosure of this material.

APPENDIX E – Additional Information

- Assessor's Parcel Map
- 2019 West Associates Report
- Natural Gas Well Records

N. 1/2 SEC. 1, T.7N., R.1E., M.D.B. & M.

Tax Area Code
63001
2028

111-01

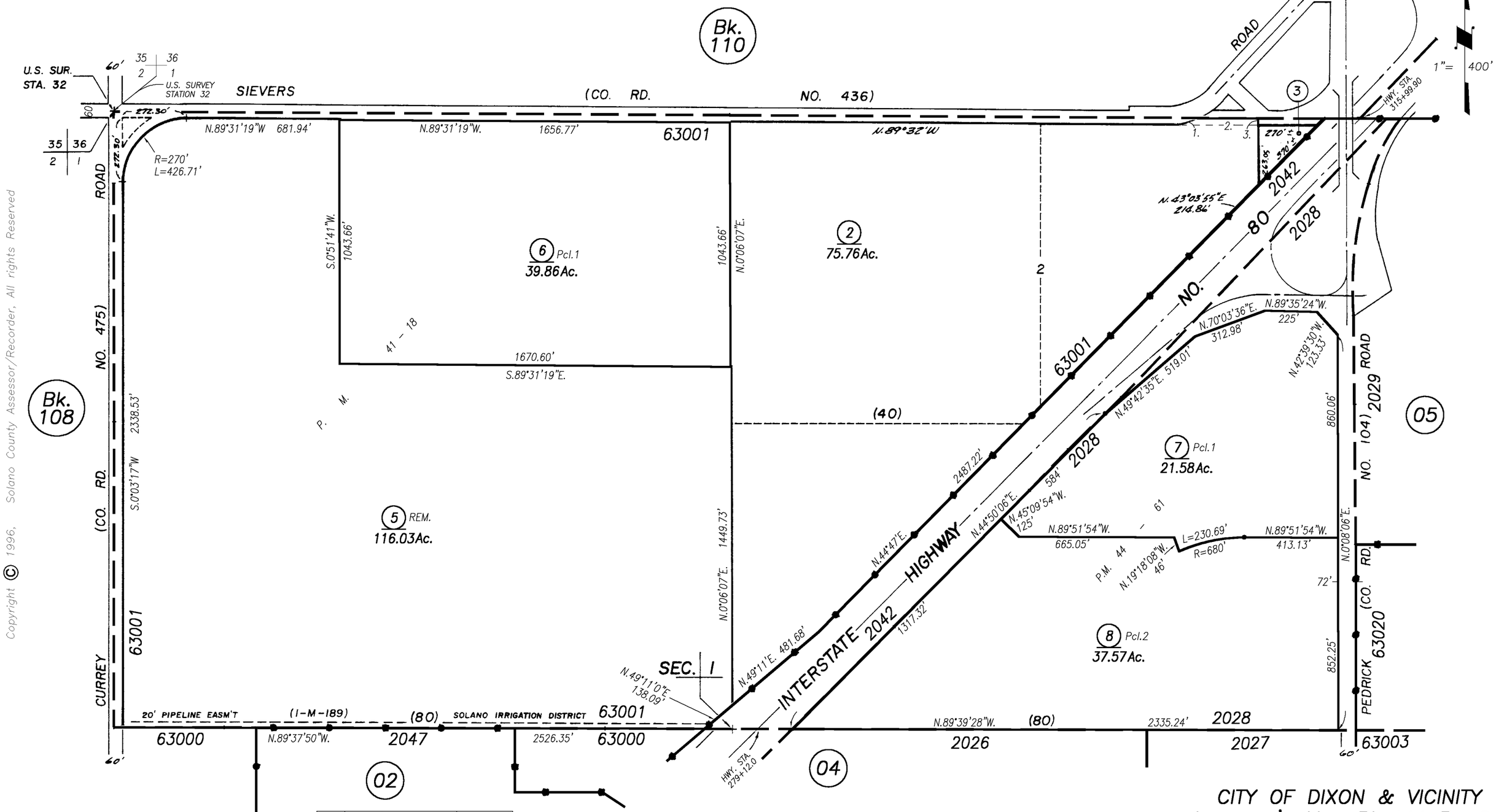

REVISION	DATE	BY
010-20 Chg.(Dd)	10-25-07	JS
SBE 07-007	2-26-07	DV
010-7,8 (PM)	6-27-03	SE
SBE 99-008	9-16-98	BW

NOTE: This map is for assessment purposes only. It is not intended to define legal boundary rights or imply compliance with land division laws.

CITY OF DIXON & VICINITY
Assessor's Map Bk. 111 Pg. 01
County of Solano, Calif.

08-09

Assessor's Block Numbers Shown in Ellipses, Assessor's Parcel Numbers Shown in Circles

Copyright © 1996, Solano County Assessor/Recorder, All rights Reserved

WEST ASSOCIATES
ENVIRONMENTAL ENGINEERS, INC.

PHASE I
ENVIRONMENTAL TRANSACTION STUDY

UNIMPROVED AGRICULTURAL PROPERTY
PEDRICK ROAD, DIXON
APN 111-010-080

***Prepared for*:**

VALLEY IRON, INC.
Fresno

Prepared by:

WEST & ASSOCIATES ENVIRONMENTAL ENGINEERS, INC.
Vacaville, California

October 2019

California State Contractor's License No. 734244
PHONE: 707.761.2307 • 865 COTTING LANE, STE F • VACAVILLE, CALIFORNIA 95688

EXECUTIVE SUMMARY

This report presents results of a Phase I environmental transaction study conducted at the request of our client, Valley Iron, Inc., for an agricultural property located in the city of Dixon, Solano County, California. The property is comprised of one legal parcel 37.57 acres in size.

The scope of work for this project conformed to guidelines contained in ASTM Standard E 1527-07, "Standard Practice for Environmental Site Assessments: Phase 1 Environmental Site Assessment Process". The objective is to identify any potential "Recognized Environmental Conditions", as defined by ASTM E 1527.

The following methods were employed to conduct this environmental investigation:

- Visual survey of the subject property and adjacent properties
- Regulatory agency file inquiry
- Review of publically available environmental database's
- Interview with persons having first-hand knowledge of the property
- Interview with environmental regulatory personnel
- Title search and review
- Inspection of current and historic aerial photographs

The following environmental issues were included in the scope of this investigation:

- Aboveground and underground storage tanks
- Hazardous materials storage and/or use areas
- Hazardous waste management
- Poly Chlorinated Biphenyls (PCBs)
- Suspect asbestos containing building materials
- Lead paint
- Environmental liens or deed restrictions
- Potential offsite sources of contamination

Each of the above listed potential environmental issues was successfully investigated in conformance with guidelines for Phase 1 environmental assessments as presented in ASTM E 1527-07.

The objective of this investigation was to identify Recognized Environmental Conditions (RECs); historic RECs; potential RECs or data gaps preventing a reasonable evaluation of any RECs present at the property. A REC is defined by ASTM E 1527-07 as "the presence, or likely presence of any hazardous substances or petroleum products in, at or on the property do to release to the environment; under conditions indicative of a release to the environment; or under conditions which pose a material threat of a future release to the environment"

No Recognized Environmental Conditions, potential RECs or historic RECs were identified. One data gap was identified relating to the potential presence of agricultural chemical residues in surface soil. In addition, two dozen old tires were observed lying on the ground at the southeast property corner. The tires should be removed to proper disposal.

TABLE OF CONTENTS

SECTION **PAGE**

EXECUTIVE SUMMARY i
TABLE OF CONTENTS ii
ACKNOWLEDGEMENTS iii
1.0 INTRODUCTION 1
1.1 Objective and Scope 1
2.0 SITE DESCRIPTION 1
2.1 Legal Description 2
2.2 Regulatory Organization 2
2.3 Regional Location 2
2.4 Physical Characteristics 2
2.5 Flora and Fauna 3
2.6 Historic Property Usage 3
2.7 Onsite Waste Disposal Activities 3
2.8 Pits, Ponds & Lagoons 3
2.9 Adjacent Land Use 3
3.0 ENVIRONMENTAL INVESTIGATION 4
3.1 Site Inspection 4
3.2 Aboveground and Underground Storage Tanks 5
3.3 Hazardous Materials Storage and Use 5
3.4 Hazardous Waste Management 5
3.5 Agricultural Residues 5
3.6 Process Wastewater 6
3.7 Sewage Treatment 6
3.8 Storm Water Management 6
3.9 Poly Chlorinated Biphenyls 6
3.10 Asbestos Containing Building Materials (ACM) 6
3.11 Lead Paint 6
3.12 Offsite Contaminant Sources 7
4.0 TITLE REVIEW 7
5.0 REGULATORY AGENCY FILE REVIEW 7
6.0 INTERVIEW WITH KNOWLEGABLE PERSONS 8
6.1 Environmental Regulatory Personnel 8
6.2 Real Estate Professionals 8
7.0 ENVIRONMENTAL DATABASE SEARCH 8
8.0 INSPECTION OF AERIAL PHOTOGRAPHS 9
9.0 EVALUATION OF HISTORIC SANBORN MAPS 9

APPENDICES

Appendix A
- Plate 1 – Vicinity Map
- Plate 2 – Assessor's Parcel Map
- Plate 3 – USGS Topographic Map
- Plate 4 – Recent Aerial Photo - 2018
- Plate 5 – Aerial Photo – June 2003
- Plate 6 – Aerial Photo – March 2011

Appendix B
- Site Photographs

Appendix C
- Environmental Database Search List

ACKNOWLEDGEMENTS

This Phase 1 environmental transaction study was prepared under authorization of our client, Valley Iron, Inc. and is intended for their exclusive use.

In the event this Study is submitted to a lending institution for purposes of satisfying environmental due diligence, it is understood that a potential lender can rely on this report as the borrower's best effort to document environmental conditions prevailing at the property.

Credentials

This Phase 1 Environmental Transaction Study has been prepared by Mr. Brian W. West PE, registered as a civil engineer in the state of California. The information contained in this Report has received appropriate technical review and approval. The conclusions represent professional judgments and are founded upon the findings of the investigations identified in the Report and the interpretation of such data based on my experience and expertise, according to the existing standard of care for work of this nature.

I declare that, to the best of my professional knowledge and belief, I meet the definition of an Environmental Professional as defined in 40 CFR Part 312.10. I have the specific qualifications based on education, training and experience to assess a property of the nature, history and setting of the Site. I have developed and performed the All Appropriate Inquiry in conformance with the standards and practices set forth in 40 CFR Part 321.10.

Disclaimer

A Phase 1 Environmental Transaction Study is limited in its scope and environmental impacts may exist which could not be discovered by such investigations. West & Associates has made every reasonable effort to discover and interpret the information and current conditions regarding the site.

This Environmental Site Assessment includes the review of agency lists and reports prepared by others. West & Associates believes that the information presented in this Report is reliable, but cannot guarantee the accuracy of information provided by others.

This Report should be considered in its entirety and its various Sections should not be taken out of context.

1.0 INTRODUCTION

This report presents results of a Phase I Environmental Transaction Study conducted by West & Associates Environmental Engineers, Inc. for the subject property located west of Pedrick Road and east of the Interstate 80 freeway in the city of Dixon. There is no street address assigned to the subject property. The site regional location is depicted on *Plate 1*, appearing in the *Appendix*.

The property is comprised of one legal parcel, identified as follows:

APN 0111-010-080; 37.57 acres in size.

This Phase 1 Environmental Transaction Study was performed in conformance with the American Society of Testing & Materials (ASTM) Standard Practice for Phase 1 ESA's (ASTM E1520-07) and the "All Appropriate Inquiry Final Rule".

The Site is an unimproved agricultural property exclusively devoted to agricultural production of seasonal crops.

1.1 Objective and Scope

The objective of this Study was to investigate existing and past land use practices and site operations in order to identify any "Recognized Environmental Conditions" (RECs); potential RECs; historic RECs or data gaps preventing the reasonable evaluation of a REC.

A Recognized Environmental Condition (REC) is defined by ASTM E 1527-07 as "the presence, or likely presence of any hazardous substances or petroleum products in, at or on the property do to release to the environment; under conditions indicative of a release to the environment; or under conditions which pose a material threat of a future release to the environment."

In conformance with ASTM E1520-07 standards, the following methods of investigation were employed during the completion of this Phase 1 ESA investigation.

- Visual inspection of the subject property and adjacent properties
- Regulatory agency file inquiry
- Review of public access environmental databases
- Interview with persons having first-hand knowledge of the property
- Regulatory agency personnel interview
- Inspection of aerial photographs
- Review of title documents
- Analysis of historic Sanborn maps

The scope of this report also includes developing recommendations for additional investigation (Phase II), if appropriate.

2.0 SITE DESCRIPTION

In this Section the physical, cultural, legal and environmental characteristics of the subject site are presented.

2.1 Legal Description

The subject property consists of one legal parcel:

1. APN 111-010-080; which is 37.57 acres in size

The Solano County Assessor's Office parcel map, depicting the property lines, lot numbers and locations of the subject parcel appears as *Plate 2* in the *Appendix*.

The Site is within the city limits of Dixon in Solano County. The property is zoned agricultural.

2.2 Regulatory Organization

The lead environmental regulatory agency for the site is the Solano County Department of Resource Management, located in Fairfield.

Other regulatory agencies with jurisdiction include:

- State of California Department of Toxic Substances Control, Region 1
- State of California Department of Fish and Wildlife
- California Regional Water Quality Board, Central Valley Region
- US Environmental Protection Agency, Region IX

2.3 Regional Location

The study area is located at an altitude of 60 feet, in the uplands of the Sacramento/San Joaquin Delta.

2.4 Physical Characteristics

Topography: The property and surrounding vicinity is flat. There is a slight slope from west to east. Surface topography at the Site has been graded to promote efficient application of irrigation water. Topography in and around the subject property appears on the USGS map presented in the *Appendix* as *Plate 3*.

Property Usage: The Site is entirely devoted to seasonal agricultural production. There are no perennial crops planted on the property.

Existing property development patterns can be best viewed on *Plate 4*, a recent aerial photo.

Geology: The Site is located on the alluvial Sacramento Valley plain 10 miles west of the Sacramento/San Joaquin Delta. The alluvial deposits in this vicinity are many hundreds of feet deep.

Surface Waters: As described previously, the Site has been graded with just enough slope to maintain a consistent and predictable flow of irrigation water to all portions of the property. There are no storm water improvements. All water flow is overland. Any stormwater runoff which may occur flows through open channels and eventually reaches the Yolo Bypass 9 miles east of the Site.

Groundwater: There are no known groundwater monitoring wells on the site property or any other properties within a two mile radius. The closest known groundwater monitoring well is at the Ramos Oil cardlock facility at 1900 North First Street.

Review of the monitoring data collected at the Ramos Oil property reveals that the depth to groundwater is reported to be 27-30 feet below ground surface as of April 2019.

The groundwater gradient (i.e. flow direction) is west to east, which is typical for the western side of the Sacramento Valley.

Soils: As described previously, the Site sits on hundreds of feet of alluvial deposits which comprise the Sacramento Valley.

Surface soils at the Site have been mapped by the Soil Conservation Service (SCS). The SCS reports that the predominant soil type is silty clay loam.

Wells: There are no records of any wells past or present at the Site

2.5 Flora and Fauna

The majority of the Site acreage is plowed and replanted annually. The I-80 margin provides some minor habitat for a small population of native and non-native flora. Otherwise, no significant population of native flora is present at the site.

The subject property provides wildlife habitat consistent with the crop being grown at the time. Between crops, when the fields are fallow, the site does not provide any significant wildlife habitat.

2.6 Historic Property Usage

Typical of most land in and around Dixon, the Site has predominantly been used for agricultural purposes. According to persons with knowledge of Dixon real estate, approximately 20 years ago the property was owned by Mistler Brothers. Mistler farmed the property and also operated a custom harvesting operation. Farm equipment and trucks were parked at the Site. No visual evidence of that operation remains today.

2.7 Onsite Waste Disposal Activities

There is no past or present onsite waste disposal at the Site.

2.8 Pits, Ponds & Lagoons

There are no existing pits, ponds or lagoons on the property. Inspection of aerial photographs dating to 2003 did not reveal the presence of any historic pits, ponds or lagoons.

2.9 Adjacent Land Use

The Site is bounded by Interstate 80 on the northwest. Immediately to the north, parcel APN 111-010-007, was until recently an agricultural property similar to the Site. In 2018 the parcel to the north was taken out of agricultural production and is currently being developed as a truck sales and maintenance facility.

To the east of the Site, on the other side of Pedrick Road, all adjacent properties are 100% agricultural in usage.

To the south of the Site all adjacent properties are agricultural.

Current adjacent land use patterns can be viewed in the aerial photo appearing as *Plate 4*.

3.0 ENVIRONMENTAL INVESTIGATION

Potential environmental issues at the subject property include:

- Aboveground and underground storage tanks
- Hazardous materials storage and/or use areas
- Hazardous waste management
- Agricultural residues
- Process wastewater
- Sewage treatment
- Storm water management
- Lead paint
- Asbestos building materials
- Offsite contaminant sources

In this Section, the results of the environmental investigation with respect to each potential environmental concern are addressed.

3.1 Site Inspection

A physical inspection of the property was made on October 9, 2019. The Inspector was the principal author of this report, Brian W. West PE.

On the date of the site inspection the Site was entirely fallow. No crops were in cultivation.

The Site is bordered by a PG&E pole line on the south, however no electrical transformers were observed to be installed on or bordering the property.

Several trees and billboards were present on the northwest, bordering the freeway. It appeared that all were within the freeway right of way.

It was observed that a new chain link fence had been installed on the north property line. All other property lines were unfenced. It was also observed that a storm water detention basin had recently been constructed on the parcel bordering to the north.

On the date of the survey, several dozen old tires were present at the eastern end of the southerly property line. Tires are not regulated as a hazardous material and do not represent a contaminant potential. However, under prevailing California regulations, disposal of waste tires is restricted, primarily because tires take so long to decompose in solid waste landfills.

In the following Sections, a description of property conditions pertinent to the potential environmental issues listed in Section 3.0 is presented.

3.2 Aboveground and Underground Storage Tanks

No evidence of any underground tanks, such as fill ports or vent lines, was observed during the property site inspection. That finding is consistent with Solano County records, which do not reflect any permits for underground tank installation, operation or removal.

Similarly, no evidence of any fixed above ground tanks was observed during the site inspection.

Neither underground tanks or fixed aboveground storage tanks are identified as a Recognized Environmental Condition at the Site.

3.3 Hazardous Materials Storage and Use

There are no fixed facilities at the Site for the storage of hazardous materials. No maintenance of farm equipment occurs at the property requiring the storage or use of lubricating oils, hydraulic fluids or other machinery related hazardous materials.

Agricultural chemicals are seasonally used at the property, however pesticides, herbicides or fertilizers are not stored on site.

3.4 Hazardous Waste Management

Agricultural chemicals containing hazardous compounds are seasonally used at the Site, however these materials are either used in their entirety or, if not used entirely, taken away from the property for use elsewhere, no waste products are generated. As described in Section 3.3, no other bulk hazardous materials are present at the Site.

Hazardous waste management is not considered a Recognized Environmental Condition at the Site.

3.5 Agricultural Residues

The Site has been in continuous intensive agricultural production for over 150 years. During that time tons of fertilizers, pesticides, herbicides, soil amendments and other chemicals have been applied to the soil. It takes years for some of these chemicals to breakdown in the environment, consequently it can be expected that soil testing would detect low concentrations of chemical residues, however most likely well below any recognized hazardous threshold.

The presence of agricultural chemical residues in soil is only a potential concern if the land use is being changed from agricultural to non-agricultural use. There are established Environmental Screening Levels (ESLs) associated with chemical residues for residential, commercial and industrial land use, but there are no established ESLs for agricultural property. This is in recognition of the fact that agricultural property receives annual applications of various chemicals, so residual concentrations are irrelevant.

The presence of agricultural residues in soil is of little concern at those areas planned to be paved or covered with buildings. Similarly, areas to be landscaped usually do not pose an exposure hazard to occupants.

Agricultural chemical contamination may be a complicating factor to offsite soil disposal. The degree of complication would be dependent on the contaminant concentrations and intended disposal site.

Agricultural chemical residue concentrations in unpaved outdoor storage areas may be of concern. Dust generation could result in human exposure to hazardous chemicals. The absence of any data profiling agricultural chemical residues in shallow soil at the Site is considered a data gap.

3.6 Process Wastewater

There is no routine generation of process wastewater at the Site. Agricultural products are grown, but not processed, on-site. There is no source of water at the Site, other than crop irrigation water. Consequently, there is no available water supply for processing of any sort.

3.7 Sewage Treatment

There is no sewage generation or treatment at the Site.

3.8 Storm Water Management

There are no storm water management improvements at the Site. Rain water flows overland to the western side of the property bordering Pedrick Road. There is no storm water retention or treatment at the Site.

Storm water is not considered a Recognized Environmental Condition at the Site.

3.9 Poly Chlorinated Biphenyls

Polychlorinated Biphenlys (PCBs) are chemical compounds occasionally found in high voltage transformer oil. Small quantities of PCBs can also be found in fluorescent light fixtures. PCBs are a highly regulated hazardous material and can result in costly cleanups if spilled or leaked into the environment.

As described previously, there are no transformers present at the property. There are no fluorescent lights at the property. Consequently PCBs are not considered a Recognized Environmental Condition.

3.10 Asbestos Containing Building Materials (ACM)

There are no potentially asbestos containing building materials at the Site, consequently ACM is not considered a Recognized Environmental Condition.

3.11 Lead Paint

There are no painted surfaces at the Site, consequently lead paint is not considered a Recognized Environmental Condition.

3.12 Offsite Contaminant Sources

Every parcel abutting the Site has been historically used for intensive agricultural production. Only the parcel to the north is now undergoing development to a non agricultural use.

The growers surrounding the Site utilize agricultural chemicals similar to those used on the Site itself. Agricultural chemicals from adjacent parcels could migrate onto the property via airborne or water borne transport. However, any chemicals arriving from offsite would be dwarfed in magnitude by the same chemicals applied directly to property soils by the tenant farmer.

Consequently, contaminants arriving from offsite are not considered a Recognized Environmental Condition.

4.0 TITLE REVIEW

A Preliminary Title report for the property, prepared by Old Republic Title Company dated August 2019 was reviewed for this Study. The Title Report was reviewed for any for information regarding any deed restrictions, environmental liens, easements or other disclosures of an environmental nature recorded on the property title.

Review of the title report identified nothing of an environmental nature recorded on the property title. No Recognized Environmental Condition was identified based on the title review.

5.0 REGULATORY AGENCY FILE REVIEW

The Solano County Department of Resource Management (DRM) has primary responsibility for environmental regulation at the Site. Compliance activities under the jurisdiction of the Solano DRM include:

- Hazardous Materials Management Plans
- Underground and Aboveground Storage Tank Permits
- Hazardous Waste Disposal Manifests
- Hazardous Materials Inspection Reports
- Hazardous Materials Storage Permits
- Nuisance Complaints
- Response to Hazmat Leaks and Spills
- Illegal dumping of hazardous waste
- Well and septic permits

A Solano County DRM file review was conducted for this project. It was determined that the DRM had only one record on file for the Site. In 1988 Solano County issued a permit for a natural gas well installation at the Site. The well was never drilled and the permit expired on December 31, 1999. No other files or records pertaining to the property exist.

The other environmental regulatory agency with jurisdiction at the property is the State of California Department of Toxic Substances Control (DTSC), Region 1. Inquiry with the DTSC revealed that there was no record of any files pertaining to the Site.

It is concluded that there are no potential Recognized Environmental Conditions identified at the Site based on regulatory agency file review.

6.0 INTERVIEWS WITH KNOWLEDGABLE PERSONS

Three interviews with persons having knowledge of the property were interviewed for this project.

6.1 Environmental Regulatory Personnel

As described previously, the environmental regulatory agency with primary jurisdiction at the property is the Solano County Department of Resource Management, located in Fairfield. The individual within the Solano RMD with responsibility for the Dixon area is Mr. Jeffrey Bell , Senior Hazardous Materials Specialist.

Mr. Bell was interviewed for this project. He was not aware of any environmental problem associated with the property, or any adjacent properties. It is concluded that no Recognized Environmental Condition is identified based on interview with regulatory personnel.

6.2 Real Estate Professionals

Two real estate professionals were interviewed for this project. Mr. Jon Quick with Colliers was interviewed to determine if any environmental information had been disclosed by the Seller. Mr. Quick reported that the Seller had environmental information to disclose.

Mr. Gary Archer, with Archer Ficklin Brokers in Dixon was interviewed. Mr. Archer has been selling agricultural real estate in the Dixon area for over 20 years. According to Mr. Archer the property has been exclusively used for agriculture with the exception of the few years when Mistler Brothers also parked farm equipment there. Mr. Archer does not remember the presence of any supporting facilities. The equipment was parked at whatever convenient spot was available at the time.

7.0 ENVIRONMENTAL DATABASE SEARCH

Federal, State and Regional environmental regulatory agencies maintain public domain databases containing information on real property. A total of 10 environmental databases were searched for information related to the property, or adjacent properties. The list of databases searched is presented in *Appendix C*.

No listings were found for the property in any of the databases searched. Similarly, no listings were identified for any properties abutting the Site.

The closest site listed in any database was the Ramos Oil site mentioned previously, 2 miles southwest of the property.

It is concluded that there are no identified Recognized Environmental Conditions affecting the Site based on a search of environmental databases.

8.0 INSPECTION OF AERIAL PHOTOGRAPHS

A total of eleven historic aerial photographs were reviewed for this Environmental Site Assessment. The photographs spanned the time period of 16 years, from 2003 to 2019.

The most recent aerial photo reviewed, taken in September 2019, is presented in *Plate 4*. The oldest, from July 2003, is presented in *Plate 5*. A representative aerial photo from the middle of the 16 year time span (2011) is presented in *Plate 6*.

A comparison of the images in *Plates 4, 5 & 6* does not reveal any significant changes at the property over a span of 16 years. Nothing of an environmental concern is evident in any of the photographs.

It is concluded that no Recognized Environmental Condition is identified at the property by review of historic aerial photographs extending back 16 years to 2003.

9.0 EVALUATION OF HISTORIC SANBORN MAPS

Historic fire insurance maps can provide valuable information describing past site activities at a property and adjacent properties. Environmental Record Search (ERS) was retained to conduct a search for historic fire insurance maps pertinent to the property.

It was reported by ERS that no fire insurance maps were available for the Site or adjacent properties. It is concluded that no Recognized Environmental Conditions were identified based on inspection of historic fire insurance maps.

APPENDIX A

Plates 1-6

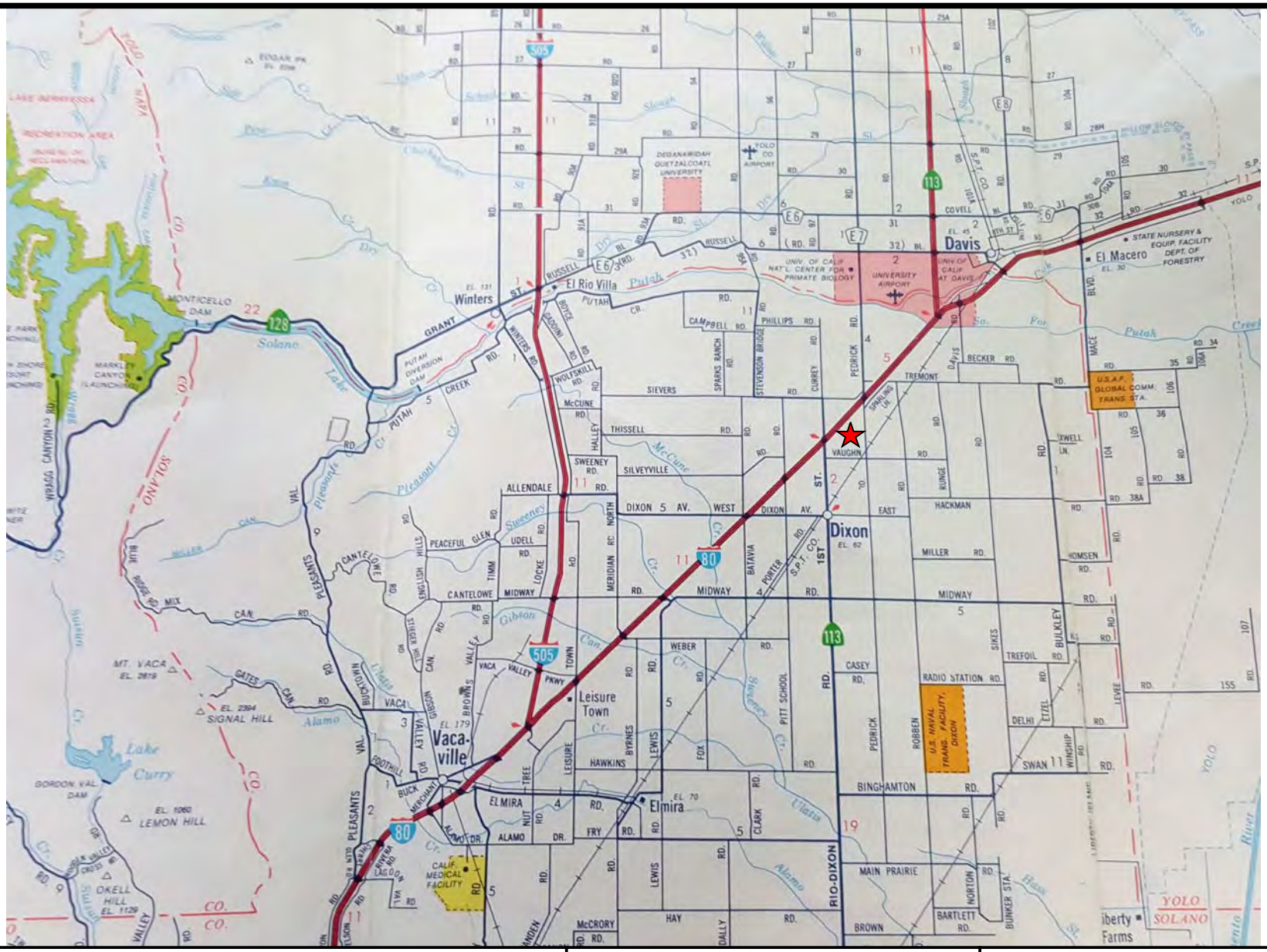

WEST & ASSOCIATES ENVIRONMENTAL ENGINEERS
PO Box 5891, Vacaville, CA 95696

Project Name: Unimproved Agricultural Property	Date: October 2019
Location: Pedrick Road, Dixon	
Drawing By: DLG	Scale: NS

Legend

★ Site Location

PLATE 1
Regional Site Location
APN #111-010-080

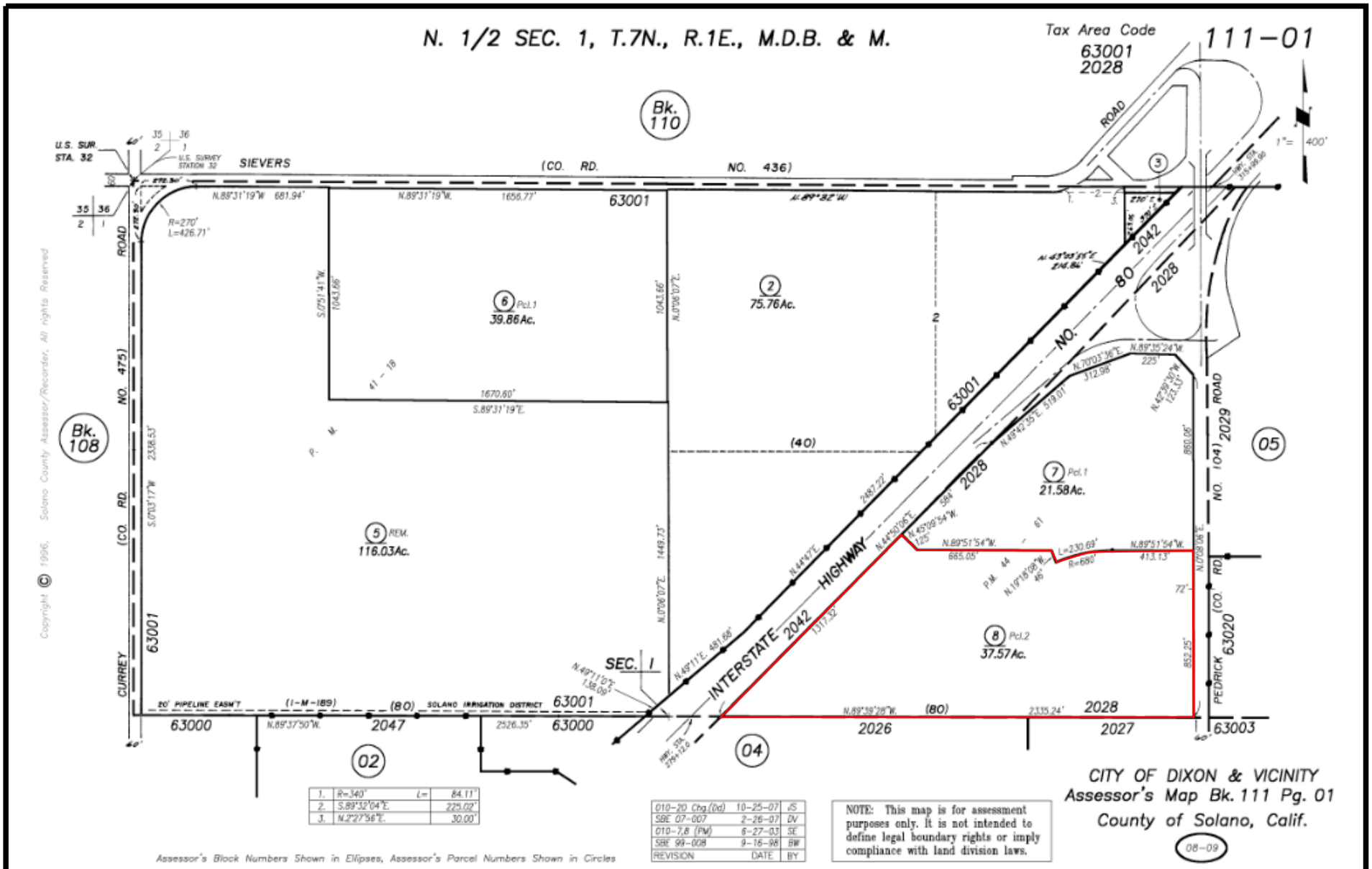

1.	R=340' L=	84.11'
2.	S.89°32'04"E.	225.02'
3.	N.2°27'56"E.	30.00'

REVISION	DATE	BY
010-20 Chg.(Dd)	10-25-07	JS
SBE 07-007	2-26-07	DV
010-7,8 (PM)	6-27-03	SE
SBE 99-008	9-16-98	BW

WEST & ASSOCIATES ENVIRONMENTAL ENGINEERS
865 Cotting Lane, Ste F, Vacaville, CA 95688

Project Name: Unimproved Agricultural Property	Date: October 2019
Location: Pedrick Road, Dixon	
Drawing By: DLG	Scale: NS

Legend

APN #111-010-080

PLATE 2
Assessor's Parcel Map
APN #111-010-080

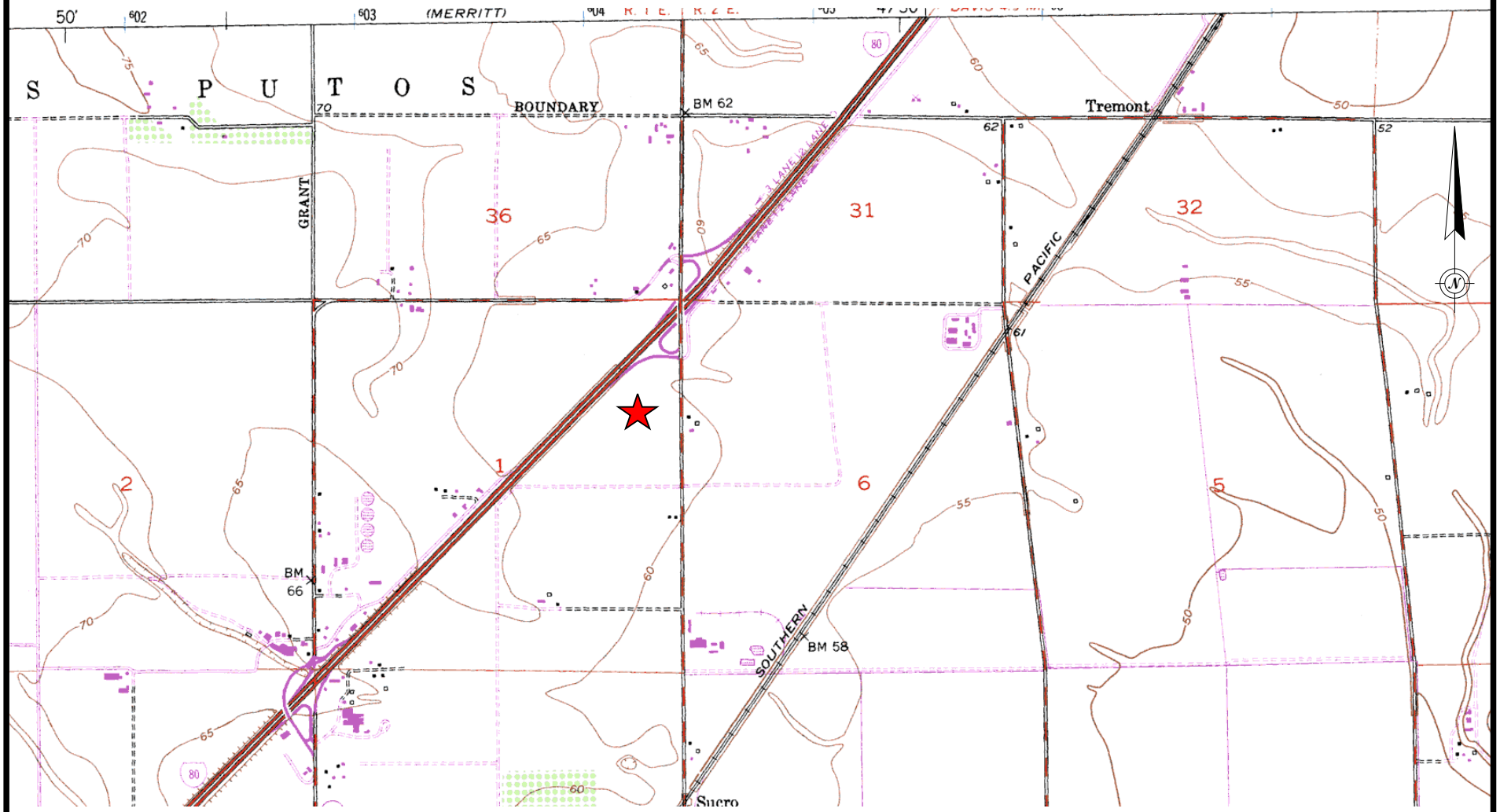

WEST & ASSOCIATES ENVIRONMENTAL ENGINEERS
865 Cotting Lane, Ste F, Vacaville, CA 95688

Project Name: Unimproved Agricultural Property	Date: October 2019
Location: Pedrick Road, Dixon	
Drawing By: DLG	Scale: NS

Legend

★ Property Location

PLATE 3
USGS Topographic Map
APN #111-010-080

WEST & ASSOCIATES ENVIRONMENTAL ENGINEERS
865 Cotting Lane, Ste F, Vacaville, CA 95688

Project Name: Unimproved Agricultural Property	Date: October 2019
Location: Pedrick Road, Dixon	
Drawing By: DLG	Scale: See Above

Legend

PLATE 4
2018 Aerial Photo
APN #111-010-080

WEST & ASSOCIATES ENVIRONMENTAL ENGINEERS
865 Cotting Lane, Ste F, Vacaville, CA 95688

Project Name: Unimproved Agricultural Property	Date: October 2019
Location: Pedrick Road, Dixon	
Drawing By: DLG	Scale: See Above

Legend

PLATE 5
Aerial Photo - July 2003
APN #111-010-080

WEST & ASSOCIATES ENVIRONMENTAL ENGINEERS
865 Cotting Lane, Ste F, Vacaville, CA 95688

Project Name: Unimproved Agricultural Property	Date: October 2019
Location: Pedrick Road, Dixon	
Drawing By: DLG	Scale: See Above

Legend

PLATE 6
Aerial Photo - July 2011
APN #111-010-080

APPENDIX B

Site Photographs

Unimproved Agricultural Property
Site Photographs
APN #111-010-080

Property View – South to North

South Property Line with Tires

APPENDIX C

List of Environmental Databases Searched

LIST OF ENVIRONMENTAL DATABASES SEARCHED

GeoTracker

The GeoTracker Database lists sites in California with known groundwater contamination. It is maintained by the State Water Resources Control Board.

EnviroStor

The EnviroStor Database lists contaminated site in California under jurisdiction of the State Department of Toxic Substances Control.

CA FID UST

The Facility Inventory Database contains active and inactive underground storage tank locations. The source is the State Water Resource Control Board.

SWEEPS UST

Statewide Environmental Evaluation and Planning System. This underground storage tank listing was updated and maintained by a company contacted by the SWRCB in the early 1990's. The listing is no longer updated or maintained. The local agency is the contact for more information on a site on the SWEEPS list.

RCA SQG

RCRAInfo is EPA's comprehensive information system, providing access to data supporting the Resource Conservation and Recovery Act (RCTA) of 1975 and the Hazardous and Solid Waste Amendments (HSWA) of 1984. The database includes selective information on sites which generate, transport, store, treat and/or dispose of hazardous waste as defined by the Resource Conservation and Recovery Act (RCRA). Small quantity generators (SQGs) generate between 100 kg and 1,000 kg of hazardous waste per month.

LUST

The Leaking Underground Storage Tank Incident Reports contain an inventory of reported leaking underground storage tank incidents. The data comes from the State Water Resources Control Board Leaking Underground Storage Tank Information System.

UST

The Underground Storage Tank database contains registered USTs. USTs are regulated under Subtitle I of the Resource Conservation and Recovery Act (RCTA). The data comes from the State Water Resources Control Board's Hazardous Substance Storage Container Database.

HIST CORTESE

The sites for the list are designated by the State Water Resource Control Board (LUST), the integrated Waste Board (SWF/LS), and the Department of Toxic Substances Control (CALSITES). This listing is no longer updated by the state agency.

CUPA Listings

A listing of site included in the county's Certified Unified Program Agency database. California's Secretary for Environmental Protection established the unified hazardous materials and hazardous waste regulatory program as required by chapter 6.11 of the California Health and Safety Code. The Unified Program consolidates the administration, permits, inspections and enforcement activities.

NOTIFY 65

Listings of all Proposition 65 incidents reported to counties by the State Water Resources Control Board and the Regional Water Quality Control Board. This database is no longer updated by the reporting agency.

RESOURCES AGENCY OF CALIFORNIA
DEPARTMENT OF CONSERVATION
DIVISION OF OIL AND GAS

REPORT OF WELL ABANDONMENT

Woodland, California

January 12, 1989

William Hathaway, Agent
H. T. HILLIARD & COMPANY
6840 Grant Avenue
Carmichael, CA 95608

Your report of abandonment of well "Sparling" 1-1 (Name and number),
A.P.I. No. 095-20834, Section 1, T. 7N, R. 1E, M.D. B. & M.,
— field, Solano County,
dated 1/5/89, received 1/9/89, has been examined in conjunction with records filed in this office, and we have determined that all of the requirements of this Division have been fulfilled.

Environmental inspection made and approved 12/29/88.

Bond #1158621, Dated 7/18/88
BGT/km

M. G. MEFFERD
State Oil and Gas Supervisor

By Robert A. Reid
Deputy Supervisor

ROBERT A. REID

OG159 (4/88/DWRR/2M)

DIVISION OF OIL AND GAS
CHECK LIST - RECORDS RECEIVED AND WELL STATUS

Company H. T. HILLIARD & CO Well No. "SPARLING" 1-1
API No. 095-2834 Sec. 1, T. 7N, R. 1E, MD B.&M.
County SOLANO Field

RECORDS RECEIVED	DATE
Well Summary (Form OG100)	1/9/88
History (Form OG103)	
Core Record (Form OG101)	
Directional Survey	
Sidewall Samples	
Other	
Date final records received	
Electric logs:	
MUD	10/13/88
D/L	
DIPMETER	

STATUS		STATUS	
Producing - Oil	___	Water Disposal	___
Idle - Oil	___	Waterflood	___
Abandoned - Oil	___	Steamflood	___
Drilling - Idle	___	Fire Flood	___
Abandoned - Dry Hole	X	Air Injection	___
Producing - Gas	___	Gas Injection	___
Idle - Gas	___	CO_2 Injection	___
Abandoned - Gas	___	LPG Injection	___
Gas-Open to Oil Zone	___	Observation	___
Gas Storage	___	Waterflood Source	___

DATE _____ "E" well Yes ☐ No ☐
RECOMPLETED
REMARKS

ENGINEER'S CHECK LIST

1. Summary, History, & Core record (dupl.) ✓
2. Electric Log ✓
3. Operator's Name ✓
4. Signature ✓
5. Well Designation ✓
6. Location ✓
7. Elevation ✓
8. Notices ✓
9. "T" Reports ✓
10. Casing Record ✓
11. Plugs ✓
12. Surface Inspection ✓
13. Production ✓
14. E Well on Prod., enter EDP ✓
15. Directional Survey ✓

CLERICAL CHECK LIST

1. Location change ____ (F-OGD165) ____
2. Elevation change ____ (F-OGD165) ____
3. Form OGD121 ____
4. Form OG159 (Final Letter) ____
5. Form OGD150b (Release of Bond) ____
6. Duplicate logs to archives ____
7. Notice of Records due (F-OGD170) ____
8. EDP (F-OGD42A-1, 2) ____

APPROVED

FINAL LETTER

RECORDS NOT APPROVED
Reason:

RECORDS APPROVED MFC

RELEASE BOND
Date Eligible
(Use date last needed records were received.)
MAP AND MAP BOOK 88-1000

LONG BEACH OFFICE - USE REVERSE SIDE

OGD2 (8/87/DWRR/5M)

RESOURCES AGENCY OF CALIFORNIA
DEPARTMENT OF CONSERVATION
DIVISION OF OIL AND GAS

Rec'd 1-9-89 gt

API No. 095-20834

WELL SUMMARY REPORT

Operator	Well
H. t. HILLIARD & COMPANY	Sparling No. 1

Field	County	Sec.	T.	R.	B.&M.
	Solano	1	7N	1E	MD

Location (Give surface location from property or section corner, street center line and/or California coordinates): 2800' north & 1700' west from the southeast corner Section 1

Elevation of ground above sea level: + 61'

Commenced drilling (date): September 8, 1988

Completed drilling (date): September 15, 1988

Commenced producing (date): NEVER

☐ Flowing ☐ Pumping ☐ Gas lift

Name of producing zone(s):

Total depth: (1st hole) 7000' (2nd) (3rd)

Present effective depth: Surface

Junk: None

Depth measurements taken from top of: ☐ Derrick Floor ☐ Rotary Table ☒ Kelly Bushing

Which is 12 feet above ground

GEOLOGICAL MARKERS | DEPTH

Formation and age at total depth

	Clean Oil (bbl per day)	Gravity Clean Oil	Percent Water including emulsion	Gas (Mcf per day)	Tubing Pressure	Casing Pressure
Initial Production						
Production After 30 days						

CASING RECORD (Present Hole)

Size of Casing (API)	Top of Casing	Depth of Shoe	Weight of Casing	Grade and Type of Casing	New or Second Hand	Size of Hole Drilled	Number of Sacks or Cubic Feet of Cement	Depth of Cementing (if through perforations)
8-5/8"	Surface	722'	23#	X-42, ERW	N	12¼"	295 sax	Shoe

PERFORATED CASING (Size, top, bottom, perforated intervals, size and spacing of perforation and method.)

Well Abandoned September 17, 1988

Was the well directionally drilled? If yes, show coordinates at total depth
☐ Yes ☒ No

Electrical log depths: 722'-6962'

Other surveys: Acoustic Velocity, Dipmeter, Mud.

In compliance with Sec. 3215, Division 3 of the Public Resources Code, the information given herewith is a complete and correct record of the present condition of the well and all work done thereon, so far as can be determined from all available records.

Name	Title	
W. N. Hathaway	Petroleum Engineer	
Address	**City**	**Zip Code**
131 Stony Circle, Suite 1000A	Santa Rosa, CA	95401

Telephone Number	Signature	Date
805-578-2372	[signature]	January 5, 1989

SUBMIT IN DUPLICATE

OG100 (6/81/GSR1/5M)

SUBMIT IN DUPLICATE

RESOURCES AGENCY OF CALIFORNIA
DEPARTMENT OF CONSERVATION

DIVISION OF OIL AND GAS

History of Oil or Gas Well

Operator H. T. HILLIARD & COMPANY Field ..... County Solano
Well Sparling No. 1, Sec. 1, T 7N, R 1E, MD B. & M.
A.P.I. No. 095-20834 Name W. N. Hathaway (Person submitting report) Title Petroleum Engr. (President, Secretary or Agent)
Date January 4, 1989

Signature

131 Stony Circle, Suite 1000A, Santa Rosa, CA 95401 (Address) 707-578-2372 (Telephone Number)

History must be complete in all detail. Use this form to report all operations during drilling and testing of the well or during redrilling or altering the casing, plugging, or abandonment with the dates thereof. Include such items as hole size, formation test details, amounts of cement used, top and bottom of plugs, perforation details, sidetracked junk, bailing tests and initial production data.

Date	
1988	
09-08	Moved in H. L. Camp Drilling, Rig No. 1. Drilled 12¼" hole to 98'.
09-09	Depth 722'.
	8-5/8" @ 722'. Ran 16 joints 8-5/8" OD, 23#, X-42, ST&C, 8RT, R3, new, ERW casing including guide shoe & 1 centralizer. Cemented shoe @ 722' with 195 sacks Class G cement premixed with 6% gel & 3% CaCl2 followed with 100 sacks Class G cement premixed with 3% CaCl2. Had good cement returns.
	Landed casing. Tested weld to 2000 psig. Installed BOE and tested to 1500 psig. Test witnessed and approved by DOG.
09-10	Drilled 7-7/8" hole to 2456'. Mud 70 pcf.
09-11	Depth 2912'. Mud 71 pcf. Drilling gorge.
09-12	Depth 4174'. Mud 72 pcf. Installed EnergyLog mud loggers @ 3450'.
09-13	Depth 5510'. Mud 76 pcf.
09-14	Depth 6201'. Mud 77 pcf.
09-15	Total depth 7000'. Mud 77 pcf.
	Ran Welex DIG/AVL log 722'-6962' & Dipmeter log 3200'-6800'.
09-16	Equalized 100 sacks Class G cement premixed 3% CaCl2 @ 2890'. Located top of plug @ 2571'. Witnessed and approved by DOG. Witnessed and approved by DOG.
09-17	Equalized 80 sacks Class G cement premixed 3% CaCl2 @ 772'. Located top of plug @ 512'. Placement witnessed and approved by DOG.
	Cut off casing 5' below ground surface, plugged with 25 lineal feet of cement, welded steel plate on stub.
	Abandoned well.
12-31	Ready for environmental inspection.

RESOURCES AGENCY OF CALIFORNIA
DEPARTMENT OF CONSERVATION
DIVISION OF OIL AND GAS

No. P 688-501

PERMIT TO CONDUCT WELL OPERATIONS

-- (field code)
-- (area code)
-- (new pool code)
-- (old pool code)

William Hathaway, Agent
H.T. Hilliard & Company
6840 Grant Avenue
Carmichael, cA 95608

Woodland, California
October 6, 1988

Your _____ proposal to abandon well "Sparling" 1-1, A.P.I. No. 095-20834, Section 1, T. 7N, R. 1E, M.D. B. & M., -- field, -- area, -- pool, Solano County, dated 9/28/88, received 10/4/88 has been examined in conjunction with records filed in this office.

THE PROPOSAL, COVERING WORK ALREADY COMPLETED IN ACCORDANCE WITH PRIOR AGREEMENT, IS APPROVED.

THIS DIVISION IS NOTIFIED:

1. To inspect and approve the clean-up of the wellsite before approval of abandonment will be issued.

Bond # 1158621, dated 7/18/88
MFC/km

Engineer _____

Phone _____

M. G. MEFFERD, State Oil and Gas Supervisor

By John C. Sullivan
Deputy Supervisor
JOHN C. SULLIVAN

A copy of this permit and the proposal must be posted at the well site prior to commencing operations.

Records for work done under this permit are due within 60 days after the work has been completed or the operations have been suspended.

OG111 (11/86/DWRR/5M)

Orig: DOG
cc : DOG
HTH
File

Abd.
D.H.

STATE OF CALIFORNIA
DEPARTMENT OF CONSERVATION

DIVISION OF OIL AND GAS

DIVISION OF OIL AND GAS
RECEIVED
OCT 4 1988
WOODLAND, CALIFORNIA

Notice of Intention to Abandon Well

This notice must be given at least five days before work is to begin.

FOR DIVISION USE ONLY			
CARDS	BOND	FORMS	
		OGD114	OGD121
✓	$115,000 dated 7-18-88	✓	✓

DIVISION OF OIL AND GAS

In compliance with Section 3229, Division 3, Public Resources Code, notice is hereby given that it is our intention to abandon well Sparling No. 1-1, API No. 095-20834, Sec. 1, T. 7N, R. 1E, MD B. & M., _____ Field, Solano County.

commencing work on _____, 19____.

The present condition of the well is:

1. Total depth
   7000'
2. Complete casing record, including plugs and perforations
   Casing: 8-5/8" cemented @ 722'.

3. Last produced _____
   (Date) (Oil, B/D) (Gas, Mcf/D) (Water, B/D)

or

4. Last injected _____
   (Date) (Water, B/D) (Gas, Mcf/D) (Surface pressure)

Additional data for dry hole (show depths):

5. Oil or gas shows

   None

6. Stratigraphic markers

7. Formation and age at total depth
   Cretaceous-Winters
8. Base of fresh water sands 2790'

The proposed work is as follows: The following work was accomplished on September 16 & 17, 1988 under prior approval of the Division to Saeed Irani:

1. Equalized 100 sacks Class G cement premixed 3% CaCl2 @ 2890'. Located top of plug @ 2571'. Witnessed and approved by DOG.
2. Equalized 80 sacks Class G cement premixed 3% CaCl2 @ 772'. Located top of plug @ 512'. Placement witnessed and approved by DOG.
3. Cut casing 5' below ground. Plugged casing with 25 lineal feet of cement. Welded steel plate on stub.

It is understood that if changes in this plan become necessary, we are to notify you immediately.

Address 131 Stony Circle, #1000A
(Street)
Santa Rosa, CA 95401
(City) (State) (Zip)
Telephone Number (707) 578-2372
(Area Code) (Number)

H. T. Hilliard & Co.
(Name of Operator)
By W. N. Hathaway
(Print Name)
(Signature) 9/28/88
(Date)

Form OG108 (9/81/DWRR/5M)

RESOURCES AGENCY OF CALIFORNIA
DEPARTMENT OF CONSERVATION

No. T 688-215

DIVISION OF OIL AND GAS

Report on Operations

William Hathaway
H. T. HILLIARD & COMPANY
6840 Grant Avenue
Carmichael, CA 95608

Woodland Calif.
September 13, 1988

Your operations at well "Sparling" 1-1, API No. 095-20834, Sec. 1, T. 7N, R. 1E, M.D.B.& M. --- Field, in Solano County, were witnessed on 9/10/88. R. Thesken, representative of the supervisor, was present from 0315 to 0400. There were also present C. Brooks, D.F.

Present condition of well: 8-5/8" cem. 722'. T.D. 724' (standing cemented).

The operations were performed for the purpose of testing the blowout prevention equipment and installation.

DECISION: The blowout prevention equipment and its installation on the 8-5/8" casing are approved.

REMARKS: No Deficiencies.

9-16-88
RLH/Saeed
TD 7000' No shows
BFW 2790'
DCG Pick 2750'
Will pwc 2890'-2690' or above
8 5/8" cem. 722
[illegible] or above
pwc 30'-5

J. NIVED

RT:et

M. G. MEFFERD

John C. Sullivan

OG109 (9/83/GSR1/15M)

Camp #1
Spud 9-8-88

KLH-

DIVISION OF OIL AND GAS
BLOWOUT PREVENTION EQUIPMENT MEMO

T 215

Operator H.T. Hilliard Co Well "Sparling" 1-1 Field - County Solano

VISITS:	Date	Engineer	Time	Operator's Rep.	Title
1st	9-10-88	R. Thiskin	0315 to 0400	C. Brooks	D.F.
2nd			to		

Casing record of well: 8 5/8" 2 in. 722'. T.D. 724' (Standing cemented).

OPERATION: Testing (~~inspecting~~) the blowout prevention equipment and installation.
DECISION: The blowout prevention equipment and its installation on the 8 5/8 "casing are approved.

REQUIRED BOPE CLASS: III B3 m

Proposed Well Opns: drill ahead MPSP: _____ psi
Hole size: 12 1/4 " fr. surface ' to 724 ' , 7 7/8 " to — ' & _____ " to _____ '

CASING RECORD (BOPE ANCHOR STRING ONLY)					Cement Details	Top of Cement	
Size	Weight(s)	Grade(s)	Shoe at	CP at	195 sx 6' w/ 6% gel + 3% CaCl2 tailed	Casing	Annulus
8 5/8	24#	7-55	722		by 100 sx 6' w/ 3% CaCl2		returns

BOP STACK							a	b	a/b	TEST DATA			
API Symb.	Ram Sz.	Mfr.	Model or Type	Size (in.)	Press. Rtg.	Date Last Overhaul	Gal. to Close	Rec.Time (Min.)	Calc. GPM Output	psi Drop to Close	Secs. to Close	Test Date	Test Press.
		Hyd	Gas		2000							9-10	1200
		Sh	BR		✓							✓	1500
		Sh	BR		✓						Comp	✓	✓

ACTUATING SYSTEM

Accum. Unit(s) Wkg. Press. 3000 psi
Total Rated Pump Output _____ gpm
Distance From Well Bore 50+ ft.

	Mfr.	Accum. Cap.	Precharge
1	Koomey	50 gal.	1500 psi
2		gal.	psi

CONTROL STATIONS	Elec.	Hyd.
✓ Manif. at accum. unit		✓
✓ Remote at Drlr's. stn.	✓	
Other:		

EMERG. BACKUP SYST.	Press.	Wkg. Fl.
✓ N2 Cyl No: 3 Type:	1	gal.
Other:	2	gal.
	3	gal.
	4	gal.
	5	gal.
	6	gal.

AUXILIARY EQUIPMENT

		No.	Sz. (in.)	Rated Press.	Connections Weld	Connections Flan.	Connections Thrd.
✓	Fill-Up Line						
	Kill Line						
✓	Control Valve(s)	1					
	Check Valve(s)	1					
	Auxil. Pump Connec.						
✓	Choke Line						
✓	Control Valve(s)	1					
✓	Pressure Gauge						
✓	Adjustable Choke(s)	2					
✓	Bleed Line						
✓	Upper Kelly Cock						
✓	Lower Kelly Cock						
✓	Standpipe Valve						
✓	Standpipe Pressure Ga.						
✓	Pipe Safety Valve						
✓	Internal Preventer						

HOLE FLUID MONITORING EQUIPMENT	Alarm Aud.	Alarm Vis.	Class
✓ Calibrated Mud Pit			A
✓ Pit Level Indicator	✓		B
✓ Pump Stroke Counter	✓		B
✓ Pit Level Recorder		✓	
Flow Sensor			C
Mud Totalizer			
Calibrated Trip Tank			
Other:			

REMARKS: No DS

Hole Fluid Type	Weight	Storage Pits

OGD9 (3/83/DWRR/3M)

RESOURCES AGENCY OF CALIFORNIA
DEPARTMENT OF CONSERVATION
DIVISION OF OIL AND GAS

No. P 688-446

(field code)

(area code)

(new pool code)

(old pool code)

PERMIT TO CONDUCT WELL OPERATIONS

WELL CLASSIFICATION: Development

William Hathaway
H. T. HILLIARD & CO.
6840 Grant Avenue
Carmichael, Ca 95608

Woodland, California
September 8, 1988

Your _____ proposal to drill well "Sparling" 1-1,
A.P.I. No. 095-20834, Section 1, T. 7N, R. 1E, M.D. B. & M.,
---, field, ---, area, ---, pool,
Solano County, dated 9/02/88, received 9/08/88 has been examined in conjunction with records filed in this office.

THE PROPOSAL IS APPROVED PROVIDED THAT:

1. The 8-5/8" casing is cemented with sufficient cement to fill behind this casing from the shoe to the ground surface.
2. The 4½" casing is cemented with sufficient cement to fill behind this casing from the shoe to at least 500 feet above the uppermost oil or gas zone.
3. Drilling fluid of a quality and in sufficient quantity to control all subsurface conditions in order to prevent blowouts is used.
4. Blowout prevention equipment conforming to Class III B 2M requirements is installed on the 8-5/8" casing and maintained in operating condition at all times. See Manual M07 and attached sheet.
5. Blowout prevention equipment conforming to Class "III" 3 M requirements is installed on the 4½" casing and maintained in operating condition at all times. See Manual M07 and attached sheet.
6. Fresh water protection for this well shall be as shown on attached exhibit A.
7. The division is furnished copies of any draw down or back pressure tests performed. In addition, the Division will monitor the production for a period of six months and if anomalous water production is indicated, remedial action will be ordered.
8. THIS DIVISION IS NOTIFIED:
   a. Before deviating from the proposed casing program and/or placing any plugs in the hole. Additional requirements shall be outlined at that time.
   b. To witness a test of the installed blowout prevention equipment prior to drilling out the shoe of the 8-5/8" casing. The blind/blank rams shall be tested by the operator prior to calling the Division inspector. Test information of the blind/blank ram test shall be entered on the tour sheet along with the signature of the person in charge.

NOTE: 1) Information on file in this office indicates that the base of the useable fresh water deposits should be encountered at a depth of approximately 2750 feet.

Bond #1158621, dated 7/18/88
RLH:et

Engineer _____

Phone _____

M. G. MEFFERD, State Oil and Gas Supervisor

By John C. Sullivan
Deputy Supervisor
JOHN C. SULLIVAN

A copy of this permit and the proposal must be posted at the well site prior to commencing operations.

Records for work done under this permit are due within 60 days after the work has been completed or the operations have been suspended.

OG111 (11/86/DWRR/5M)

EXHIBIT A

NO. P. 688-446

Date SEPTEMBER 8, 1988

H. T. HILLIARD & CO.

WELL NO. "SPARLLNG" 1-1 Sec. 1 T. 7N R. 1E

Field --- County SOLANO

FRESH WATER PROTECTION REQUIREMENTS FOR THE ABOVE WELL ARE AS FOLLOWS:

Fresh waters are to be protected by cement behind the 4½" casing. Sufficient cement shall be used to fill to at least 100 feet above the base of the fresh water deposits, which is estimated to be at 2750'. To insure the above, one of the following operations shall be performed:

a. The 4½ casing shall be cemented through the shoe with 125 percent of the volume of cement calculated to fill the casing/hole annulus from the shoe to 100 feet above the base of the fresh water deposits.

b. The 4½ casing shall be cemented through ports, set between 50 feet and 100 feet below the base of the fresh water deposits, with sufficient cement to fill 300 feet of the casing/hole annulus.

c. A cement bond, temperature survey, or other survey shall be run to determine that the cement in the annulus is 100 feet above the base of the fresh water deposits.

If either item "a" or "b" is not performed, or if a survey in item "c" indicates an unsatisfactory cement lift, the well casing shall be recemented to comply with the above requirements.

STATE OF CALIFORNIA—RESOURCES AGENCY

GEORGE DEUKMEJIAN, *Governor*

DEPARTMENT OF CONSERVATION
DIVISION OF OIL AND GAS
221 WEST COURT STREET, SUITE 1
WOODLAND, CALIFORNIA 95695
(916) 662-4683

September 8, 1988

William Hathaway, Agent
H. T. HILLIARD & COMPANY
6840 Grant Avenue
Carmichael, CA 95608

RE: H. T. Hilliard & Co.
"Sparling" 1-1
Sec. 1, T. 7N., R. 1E, M.D.B. & M.
Solano County

Dear Mr. Hathaway:

This office is in receipt of your request of 9/2/88 regarding confidential status for the above well. The request is denied as the well is classified as a "Development" well. Assembly Bill 3002, which became effective January 2, 1985, restricts confidential status to "Exploratory" wells or "Development" wells where there are extenuating circumstances.

Yours truly,

John C. Sullivan
DEPUTY SUPERVISOR

JCS:cm

Orig: DOG
cc: DOG
HTH
Rig
File

O.G.

RESOURCES AGENCY OF CALIFORNIA
DEPARTMENT OF CONSERVATION

DIVISION OF OIL AND GAS

Notice of Intention to Drill New Well

DIVISION OF OIL AND GAS
RECEIVED
SEP 8 1988
WOODLAND, CALIFORNIA

C.E.Q.A. INFORMATION			
EXEMPT ☐ CLASS ____	NEG. DEC. ☒ S.C.H. NO. ____	E.I.R. ☐ S.C.H. NO. ____	DOCUMENT NOT REQUIRED BY LOCAL JURISDICTION ☐
See Reverse Side			

FOR DIVISION USE ONLY					
MAP	MAP BOOK	CARDS	BOND	FORMS 114	FORMS 121
GIC	AT 9-5-88	✓✓	Ind. Bond	✓	✓

(East Dixon Gas) # 11586021 dated 9-8-88

BFW 2750 ±

Solano Co. 88-23

In compliance with Section 3203, Division 3, Public Resources Code, notice is hereby given that it is our intention to commence drilling well "Sparling No. 1-1", well type ____, API No. 095-20834 (Assigned by Division)

Sec. 1, T. 7N, R. 1E, MD B. & M., ____ Field, Solano County

Legal description of mineral-right lease, consisting of 200± acres, is as follows: SW/4 NE/4 and (Attach map or plat to scale) (These parcels)

SE/4 of Section 1./ Please copy W. N. Hathaway, 6840 Grant Ave., Carmichael, CA 95608

~~Confidential Status is requested.~~ No JCS. are pooled

Do mineral and surface leases coincide? Yes X No ____. If answer is no, attach legal description of both surface and mineral leases, and map or plat to scale.

Location of well 2800 feet North (Direction) along section ~~property~~ (Cross out one) line and 1700 feet West (Direction)

at right angles to said line from the Southeast corner of section ~~property~~ (Cross out one) 1 or

Is this a critical well according to the definition on the reverse side of this form? Yes ☐ No ☒

If well is to be directionally drilled, show proposed coordinates (from surface location) at total depth: NO

____ feet ____ (Direction) and ____ feet ____ (Direction)

Elevation of ground above sea level 61 feet.

All depth measurements taken from top of Kelly Bushing (Derrick Floor, Rotary Table, or Kelly Bushing) that is 12 feet above ground.

PROPOSED CASING PROGRAM

SIZE OF CASING INCHES API	WEIGHT	GRADE AND TYPE	TOP	BOTTOM	CEMENTING DEPTHS	CALCULATED FILL BEHIND CASING (Linear Feet)
8-5/8"	24#	J-55, ERW	Surface	700'	700'	700'
4-1/2"	10.5#	K-55, Smls	Surface	7000'	7000'	CP @ fresh

(A complete drilling program is preferred and may be submitted in lieu of the above program.)

Intended zone(s) of completion Exploratory (Name, depth, and expected pressure) Estimated true vertical depth 7000'

It is understood that if changes in this plan become necessary we are to notify you immediately.

Name of Operator	Type of Organization (Corporation, Partnership, Individual, etc.)	
H. T. Hilliard & Co.	Individual	
Address	**City**	**Zip Code**
131 Stony Circle	Santa Rosa, CA	95401
Telephone Number / **Name of Person Filing Notice**	**Signature**	**Date**
578-2372 / A. Irani	[signature]	9/2/88

This notice and indemnity or cash bond shall be filed, and approval given, before drilling begins. If operations have not commenced within one year of receipt of the notice, this notice will be considered cancelled.

OG105 (9/83/GSR1/5M)

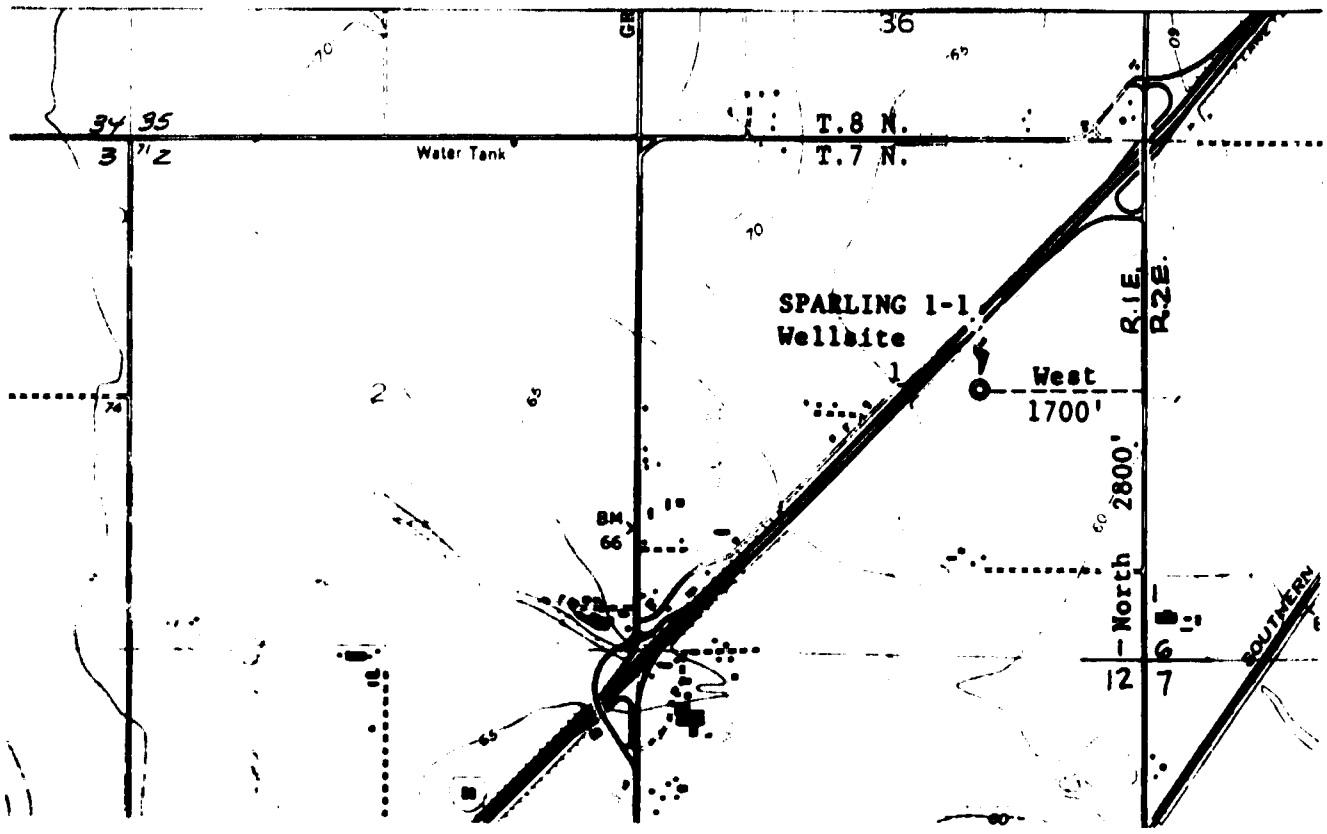

DIXON QUAD 1"=2,000'

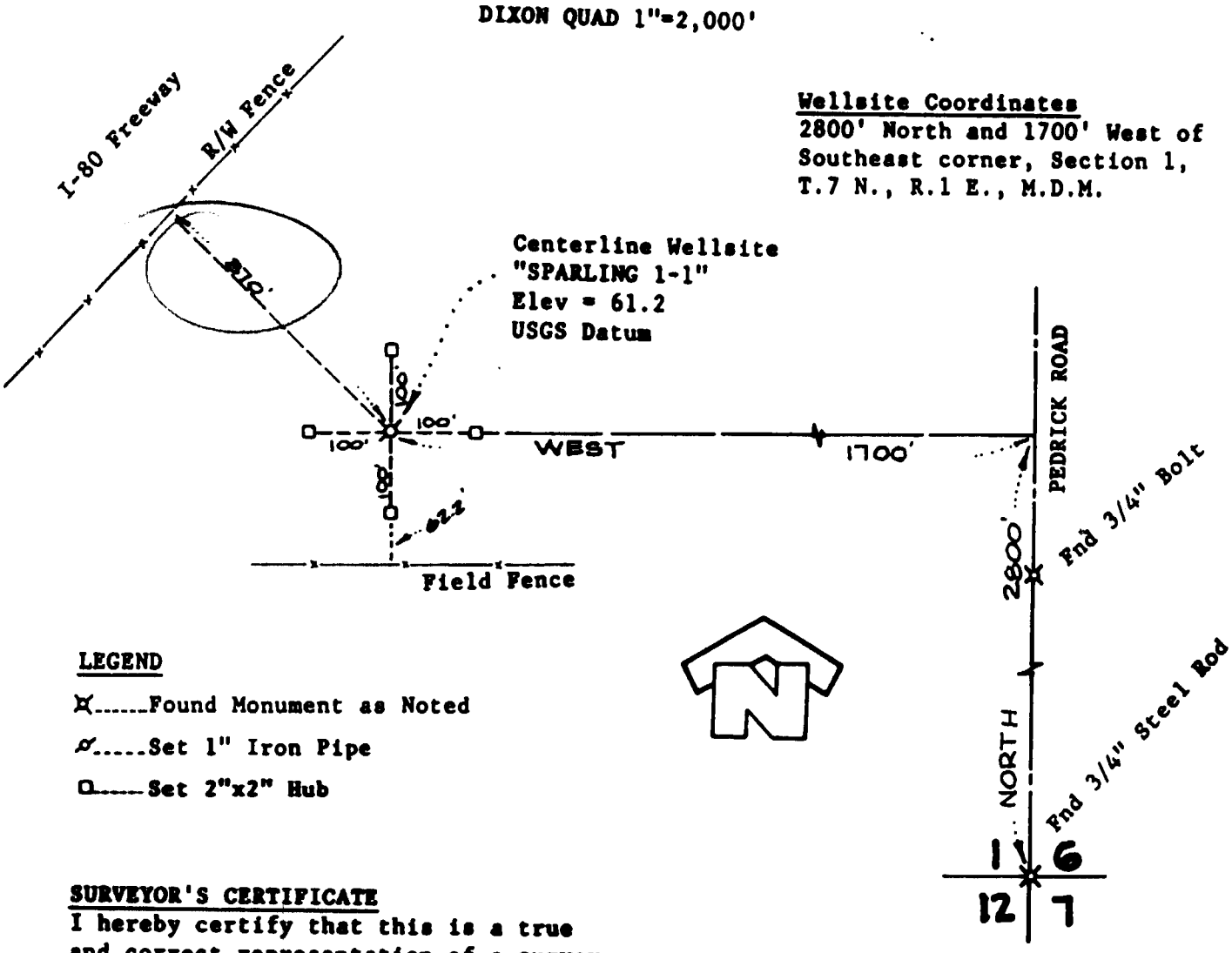

Wellsite Coordinates
2800' North and 1700' West of Southeast corner, Section 1, T.7 N., R.1 E., M.D.M.

LEGEND

⌘.....Found Monument as Noted

⌀.....Set 1" Iron Pipe

□.....Set 2"x2" Hub

SURVEYOR'S CERTIFICATE
I hereby certify that this is a true and correct representation of a survey made by me or under my direction on August 29, 1988.

Everett E. Thorne, L.S. 3686

BASIS OF BEARINGS
All bearings shown hereon are referenced to the East line of Section 1, T.7 N., R.1 E., M.D.M., the bearing of which is assumed North.

COOPER, THORNE & ASSOCIATES, INC.
CIVIL ENGINEERING AND LAND SURVEYING
3233 MONIER CIRCLE, SUITE 1
RANCHO CORDOVA, CA 95742
(916) 638-0919

Wellsite Survey for
H. T. Hilliard & Co.

"SPARLING 1-1"

Section 1, T.7 N., R.1 E., M.D.M.
Solano County, California

AUG. 88	
1" = 200'	
JH	ET
8716-57	
87787	

2DIL1

COMPENSATED ACOUSTIC VELOCITY INDUCTION LOG

WELEX — 2" = 100'

COMPANY ______ WELL ______ FIELD ______ COUNTY ______ ST __

COMPANY	H.T. HILLARD AND CO.
WELL	SPARLING NO. 1-1
FIELD	EAST DIXON
COUNTY	SOLANO
STATE	CA
API NO.	095-20834
LOCATION	2000 FT NORTH AND 1700 FT WEST FROM SOUTHEAST CORNER OF:
SEC.	01 TWP 07N RGE 01E
OTHER SERVICES	DIP
PERMANENT DATUM	G.L. ELEV. 1661
LOG MEASURED FROM	K.B. 16 FT. ABOVE PERM. DATUM
DRILLING MEASURED FROM	K.B.
ELEV.: K.B.	1677
D.F.	----
G.L.	1661

DIVISION OF OIL AND GAS RECEIVED OCT 13 1988 WOODLAND, CALIFORNIA

DATE	09/16/88		
RUN NO.	ONE		
DEPTH-DRILLER	7000		
DEPTH-WELEX	6962		
BTM. LOG INTER.	6959		
TOP LOG INTER.	CASING		
CASING-DRILLER	8.625@ 722	@	@
CASING-WELEX	722		
BIT SIZE	7.875 TO TD		
TYPE FLUID IN HOLE	CYPN/DNMPL		
DENS. : VISC	10.8 : 136	:	:
PH : FLUID LOSS	8.3 : 15.6	:	:
SOURCE OF SAMPLE	PIT		
RM @ MEAS. TEMP	4.8 @62	@	@
RMF @ MEAS. TEMP	4.8 @58	@	@
RMC @ MEAS. TEMP	3.6 @52	@	@
SOURCE RMF : RMC	MEAS : MEAS	:	:
RM @ BHT	1.9 @165	@	@
TIME SINCE CIRC.	4.0 HOURS		
TIME ON BOTTOM	03:50		
MAX. REC. TEMP	165 @TD	@	@
EQUIP. : LOCATION	50634 : BKFLD	:	:
RECORDED BY	J.T. BAKER		
WITNESSED BY	O.KITTREDGE		

Fold Here

Service Ticket No.: 48245 API Serial No.: 095-20834 PGM Version: 1.20

Change in Mud Type or Additional Samples		
Date/Sample No.	/ / :	/ / :
Depth-Driller	SAME	
Type Fluid in Hole	AS ABOVE	
Dens. : Visc.	:	:
pH. : Fluid Loss	:	:
Source of Sample		
Rm @ Meas.Temp.	@	@
Rmf @ Meas.Temp.	@	@
Rmc @ Meas.Temp.	@	@
Source: Rmf:Rmc	:	:
Rm @ BHT	1.9 @165	@
Rmf @ BHT	1.8 @165	@
Rmc @ BHT	3.1 @165	@

RESISTIVITY SCALE CHANGES

Type Log	Depth	Scale Up Hole	Scale Down Hole
		NONE	

RESISTIVITY EQUIPMENT DATA

Run No	Tool Type & No	Pad Type	Tool Pos.	Other
ONE	DSTU #111520	430	FREE	
ONE	SGRD #100941	416	1.5" SO	
ONE	DITL #109443	412	1.5" SO	
ONE	XMTR #109088	305	CENT	
ONE	ISOL #109088	305	CENT	
ONE	RCVR #109088	305	CENT	

EQUIPMENT DATA

GAMMA		ACOUSTIC		DENSITY		NEUTRON	
Run No.		Run No.	ONE	Run No.		Run No.	
Serial No.		Serial No.	109088	Serial No.		Serial No.	
Model No.		Model No.	305	Model No.		Model No.	
Diameter		No.of Cent.	THREE	Diameter		Diameter	
Detector Model No.		Spacing	1 FT	Log Type		Log Type	
Type				Source Type		Source Type	
Length		LSA	Y	Serial No.		Serial No.	
Distance To Source		FWDA		Strength		Strength	

LOGGING DATA

Run No.	Depth From	Depth To	Speed Ft/Min	Gamma Scale L	Gamma Scale R	Acoustic Scale L	Acoustic Scale R	Acoustic Matrix	Density Scale L	Density Scale R	Density Matrix	Neutron Scale L	Neutron Scale R	Neutron Matrix
ONE	T.D	CSG				150 USEC	50 USEC	SAND						
						175 USEC	75 USEC	SAND						

Remarks: THERMOMETERS READ: 163, 165 DEGF.

RWA TURNED OFF 2195 FT. SCALE CHANGE FROM 150,50 TO 175,75 ON DT AT 2195.
DRILLING COMPANY: CAMP DRILLING RIG NO. 1 THANK YOU FOR YOUR CREW TODAY: C.NELSON, J.HARES, M.PANIAGUA, L.NELSON USING WELEX PLS!

Welex does not guarantee the accuracy of any interpretation of log data, conversion of log data to physical rock parameters or recommendations which may be given by Welex personnel or which may appear on the log or in any other form. Any user of such data, interpretations, conversions, or recommendations agrees that Welex is not responsible except where due to gross negligence or willful misconduct, for any loss, damages, or expenses resulting from the use thereof.

2MUD1

EnergyLog

RECEIVED OCT 1 3 1988 WOODLAND, CALIFORNIA

ENERGY WELL LOGGING SERVICE

COMPANY	H. T. HILLIARD & COMPANY
WELL	"Sparling" No. 1-1
FIELD	East Dixon
LOCATION	Sec. 1, T7N-R1E-MDB&M
	Fr SE cor 2800'N 1700'W
COUNTY	Solano — STATE CA
ELEVATION	61'(GL) 77'(KB)
API WELL INDEX NO.	095-20834
SPUD DATE	8 Sept 88 — TIME 7:00PM
LOG DATES	12 Sept 88 TO 15 Sept 88
LOG DEPTHS	3500' TO 7000'
LOGGING GEOLOGISTS	Terry Clark, Leif Jonsson, Teresa Aydelotte
ENERGYLOG UNIT	Geronimo
CO. GEOLOGIST	Mike Pepper
CO. ENGINEER	Hathaway Engineering
CO. PUSHER	
DRILLING CO.	H. L. Camp Drilling Co.
RIG	one — PUSHER Carl Brooks
MUD COMPANY	Geowestern
MUD ENGINEER	Jay Walker
MUD TYPE	Gypsum/Omnipol
PUMPS: No. 1	National A-P-60 6 1/2 X 5 1/2
No. 2	Omega D-750 6 X 5 1/2

HOLE SIZE		CASING SIZE	
12 1/4"	TO 722'	8 5/8"	TO 722'
7 7/8"	TO 7000'		TO
	TO		TO
	TO		TO

LITHOLOGY SYMBOLS

CHERT, VOLCANICS, INTRUSIVE, LIMESTONE, DOLOMITE, GYPSUM AND ANHYDRITE, SALT, COAL AND LIGNITE, CLAY, SHALE, SILTSTONE, SANDY SILTST, SAND, CNTG SS, CONGLOMERATE

MUD DATA		OTHER DATA	
w	WEIGHT pcf	TG	TRIP GAS
v	VISCOSITY	STG	SHORT TRIP GAS
f	FILTRATE	CG	CONNECTION GAS
fc	FILTER CAKE	CR	CIRCULATED RETURNS
sd	SAND % VOL	NR	NO RETURNS
s	SALINITY ppm Cl⁻	LAT	LOGGED AFTER TRIP
sol	SOLIDS % VOL	C	CARBIDE
T	TEMPERATURE° F	DST	DRILL STEM TEST
Rm	RESISTIVITY OF MUD at 75°F	]	DST INTERVAL
Rf	RESISTIVITY OF FILTRATE at 75°F	[	CORE INTERVAL
		◢	CASING POINT

DRILLING DATA	
NB	NEW BIT
RRB	RERUN BIT
RTB	RETIP BIT
CB	CORE BIT
WOB	WEIGHT ON BIT (lbs.)
RPM	ROTARY REVS/MIN
Pp	PUMP PRESSURE (psi)
SPM	STROKES/MINUTE

DIRECT. CO.

DIRECT. ENGR.

DIRECT. K.O.P.

LIVE OIL IN MUD OR CUTTINGS: • SLIGHT TRACE, •• TRACE, ••• FAIR, •••• GOOD, ••••• EXCELLENT

OIL based on live oil in unwashed cuttings, mud, and % staining of washed cuttings.
GAS detector calibration records 100 units with a mixture of 2% by volume methane in air.
CHROMATOGRAPH values at parts per million (PPM).
DEPTHS derived from drillers pipe measurements at kelly bushing.

DRILL RATE (FT/HR) AND DATA | LITH. | DEPTH | DITCH GAS: TOTAL GAS, PETROLEUM VAPORS, LIVE OIL IN MUD • •• ••• •••• ••••• | CUTTINGS GAS: TOTAL, PET VAP, LIVE OIL • •• ••• •••• ••••• | REMARKS

REMARKS

Ran 16 jts 8 5/8" J-55 24# casing to 722'

Rig water salinity = 90ppm

CL:gry brn/varie,pred sft gry brn mod hyd & sol sl,com m-dk gry frm subfis sl,mnr rd brn frm slty sl,mnr lt gry slty-sl sdy sl

C=24u / 36v / 85ss
Lag=21min / 120spm / #1

w 71 v 36

CL:dk gry stgs,pred sft mod hyd gry brn sl,abnt frm dk-m gry subfis occ slty slst, gd tr sft lt brn w hyd lmpy sl,occ tr v sft lt gry sl/sd

w 71 v 34 f 7.6 fc 2/32
pH 8.3 s 250 sd tr sol 6.5

3746' 3° 15'

CL:m gry stgs,pred dk gry brn sft mod sol sly,abnt m gry slty sft slst,tr lt buff slst, tr mega fos frags,occ tr gnsh fri sltst

SST:m gry stgs,m gry-sl gnsh gry f-m sqnt s&p qtz&flds sst /incl of blk glauc & som calc cmtd,mnr bl-gn frm-fri sltst, abnt m gry sft cl,occ tr kaol

CL:m gry-gnsh gry sft mod sol w hyd cl

CLY:m-lt gry occ brn stgs,mod sol hyd sft stky,occ dk gry sft plty-ang mic-mica sltst, tr vf fros qtz sd,biot,forams BATHYSIPHON

4174' 3°00'

C=46u / 36v / 85ss
Lag=21min / 143spm / #1

w 72 v 36

CL:m-lt gry occ tan stgs,sft stky lmpy hyd mod sol,occ dk gry ang-blky sltst,mnr vf-f qtz sd

SLTST:dk-m gry frm-sft plty-ang sli calc mic-mica sbfis grad to lt gry-brn sft cohes sl,mnr vf-f sbrnd-sbang fros qtz sd,tr glauc

SD:m gnsh gry stgs,f-crs p srt sbrnd-sbang pred clr lse qtz, com lt gry grygn blky micmic sli calc sltst,com w hyd mod-v sol cl mtrx

w 71 v 34 f 7.6 fc 2/32
pH 8.3 s 250 sd tr sol 7

loc som lig

SD:m gn gry stgs,f-m occ crs p srt sbrnd-sbang clr lse qtz in sft w hyd mod-v sol cl mtrx,com lt gry sft-frm blky mic sltst,tr pyr

4670' 2°00'

C=42u / 34v / 110ss
Lag=32min / 108spm / A#1

SD:m grygn stgs,f-m sbrnd mod-w srt lse qtz in m grygn sft w hyd mod sol cl mtrx,com gry blky micmic sli calc sltst,tr pyr & pyr forams

w75 v 35

SD:m gry grygn stgs,f-m occ crs mod srt sbang clr-fros qtz in sft w hyd mod-v sol cl mtrx ,com m gry blky mic sli sdy sltst,tr loc lt gry-wh blky hd calc cmt sst strgs,tr epot musc,tr glauc

Rm 3.9 Rf 4.4 s 100 T 101°

5166' 2°45'

SD:lt-m gry occ tan stgs,f-m occ crs mod srtd ang-sbang sli rnd pred fros-clr qtz in sol kaol cl mtrx,mnr blky-plty sli calc sdy dk brn sltst,musc,shl frags,silc mat,r cht

CLST:dk gry-m gry occ lt gry stgs,lmpy stky mod sol pred sft grad to sdy sltst and m-f sbang-sbrnd fros qtz,tr shl frags

Rm 4.1 Rf 5.0 s 100 T 111°

SD:m gry-lt gry stgs,f-vf sb-rnd-sbang m-w srtd clr-fros qtz,calc cmtd hd sd strgs,sft kaol mtrx,tr blky and conch lig,varic frags,r musc,dissem pyr,silc mat,biot

C=44u / 34v / 130ss
Lag=37 min / 112spm / #1

SD:m-lt gry occ dk gry-grn stgs,vf-f w srtd sbrnd-rnd clr m/fros qtz grad to sft stky lt brn sl,mnr sltst,r shl frags

5727' 1°30'

w 76 v 36 f 5.6 fc 2/32
pH 8.3 s 250 sd tr sol 9

SD:m gry grybrn stgs,f-m pred clr sbrnd mod w srt lse qtz in sft w hyd v sol cl mtrx

SD:dk-m gry occ lt brn stgs, vf-f w srtd sbrnd-rnd clr occ fros qtz in mod sol m-lt gry cl mtrx,intb w/hd calc cmtd sd strgs,mnr mic-mica brn sltst,r musc,pyr,shl frags

Rm 4.7 Rf 5.1 s 220 T 98°

w 77 v 38

CL:dk gry-brn occ lt gry stgs, sft lmpy mod sol stky w hyd, occ brn sft-frm plty mic-mica sltst

6258' 1°00'

C=30u / 38v / 145ss
Lag=42 min/ 116spm / #2

w 76 v 38

CL:dk-m gry-brn occ lt gry stgs,sft lmpy mod sol stky w hyd,occ brn sft-frm plty mic-mica sltst,mnr vf-f rnd qtz sd

Rm 4.1 Rf 5.1 s 200 T 92°

w 77 v 37 f 5.8 fc 2/32
pH 8.3 s 200 sd tr sol 9

CL:m-dk grybrn stgs,sft w hyd mod sol stky grad to m grybrn sft blky micmic sli sdy occ carb sltst,tr vf clr sd,tr foram

Rm 4.4 Rf 5.2 s 200 T 100°

SD:m-dk grybrn stgs,vf-f sb-rnd-rnd clr w srt qtz sli consol lt gry-wh sft w hyd kao mtrx,in sft m grybrn w hyd mod sol cl,com m brnsh sft-frm blky mic sli carb sltst

SLTST:m grybrn stgs,m-dk gry blky plty micmic mod sdy sli-mod calc sli carb,in m grybrn sft w hyd mod sol cl mtrx,tr-com vf clr sbrnd-sbang w srt qtz,tr foram,calc cmt sst

SD:m-dk gry grybrn stgs,vf-m occ crs clr-fros sbrnd lse qtz w/ loc sbd wh-lt gry blky hd calc cmt & kao cl mtrx sst, com lt brn blky micmic sli sdy mod calc sltst,tr lig,pyr

SD:dk-m gry stgs,f-vf mod srtd sbrnd-sbang fros-clr qtz in s stky mod sol w hyd cl mtrx,hd calc cmtd sd strgs,abd lt-dk brn mic-mica lam plty sltst, r lig,foss frags:DENTALIUM

Rm 5.1 Rf 4.9 s 200 T 102°

7000' 1°30'

Ran Welex DIL/Acoustic & Dipmeter